19

Goose Cap 265½A
Surv 10-10-1770
Pat 5-21-1771
Nicholas Fink
BC&GS 45-7

A Res on
Part of Slys Discovery 63A
" " Goose Bill 95A
" " Res on Whiskey Alley

A. The Beg of Slys Discovery
B The Beg of Goosebill
C The Beg of Whiskey Alley
D The Beg of the entire tract

Slys Discovery 104A Pat
6-21-1755 to
Geo Slys
BC&GS #1-393

Goosebill 478A
Pat Nicholas Funk
2/10/1764
BC&GS #27-236
a res on Res on Prevention
4-12-1754 Pat to
Nicholas Funk - 234A

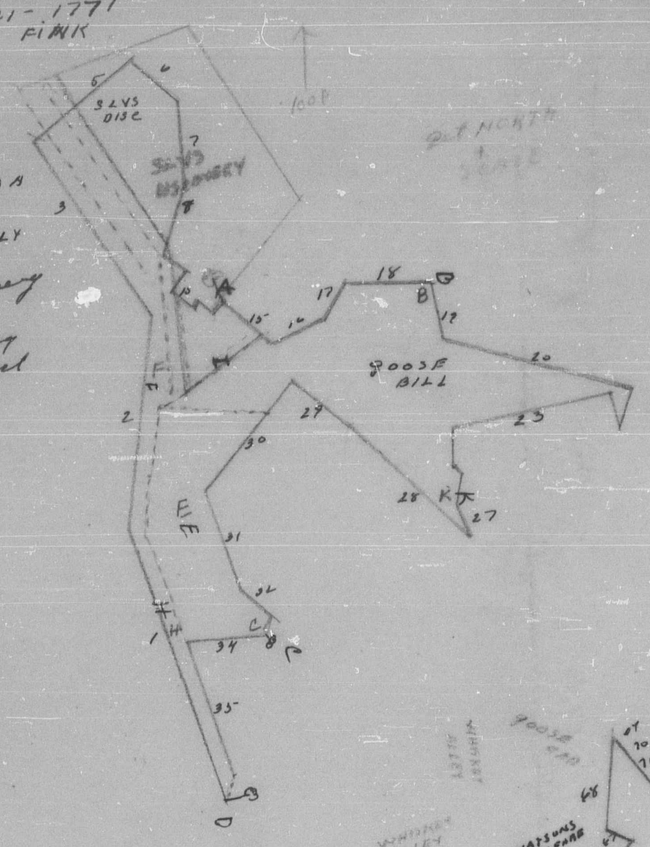

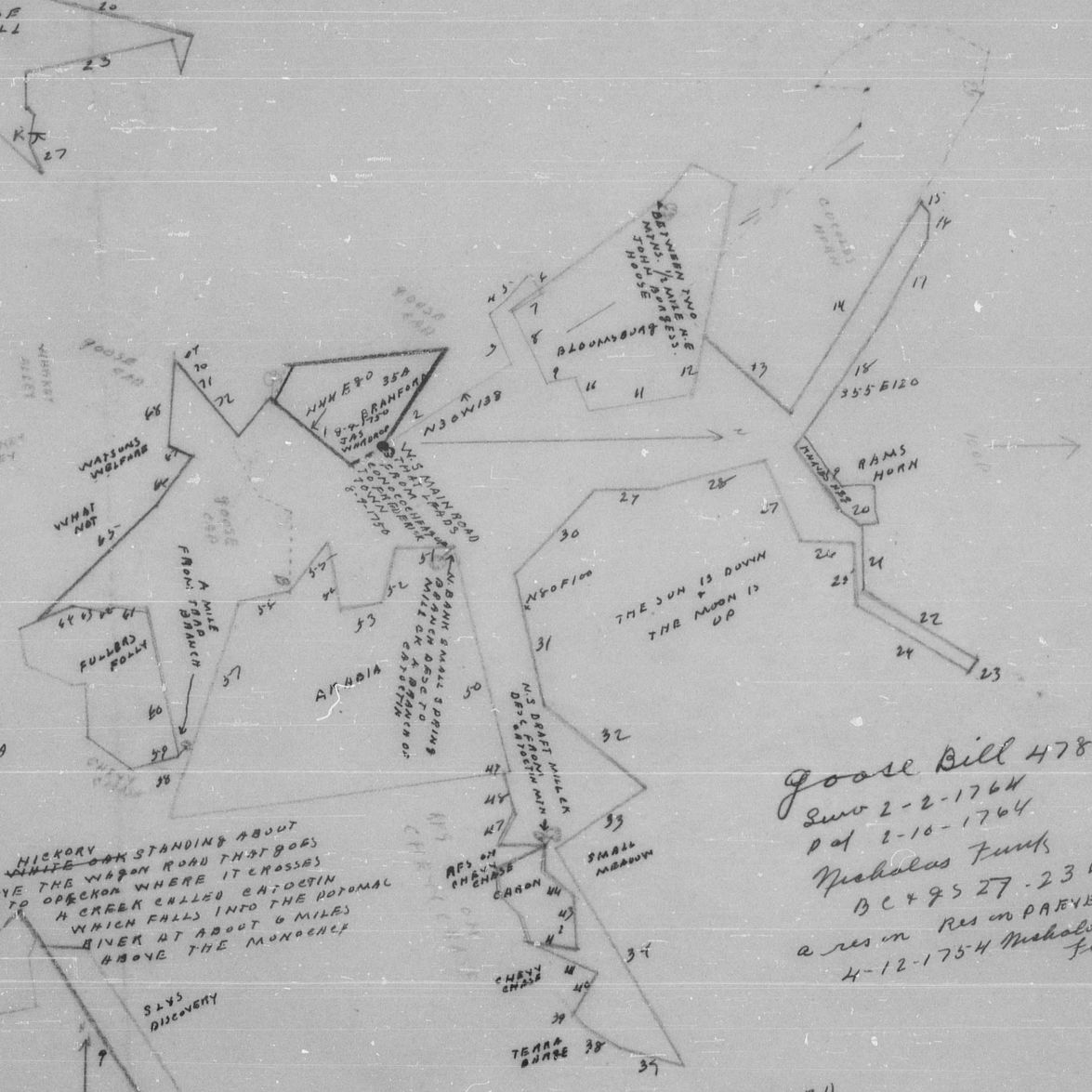

Goose Bill 478A
Surv 2-2-1764
Pat 2-10-1764
Nicholas Funk
BC&GS 27-236
a res on Res on Prevention
4-12-1754 Nicholas Funk

The Forest 300A
Surv 4-9-1734
John Magruder
Pat. 6-10-1734
Samuel Magruder
A-M #1-365
E 1 #4 60
Beg at a bounded ~~white oak~~ hickory standing about half a mile above the wagon road that goes from Connestoga to Opeckon where it crosses a creek called Catoctin which falls into the Potomac river at about 6 miles above the Monocacy



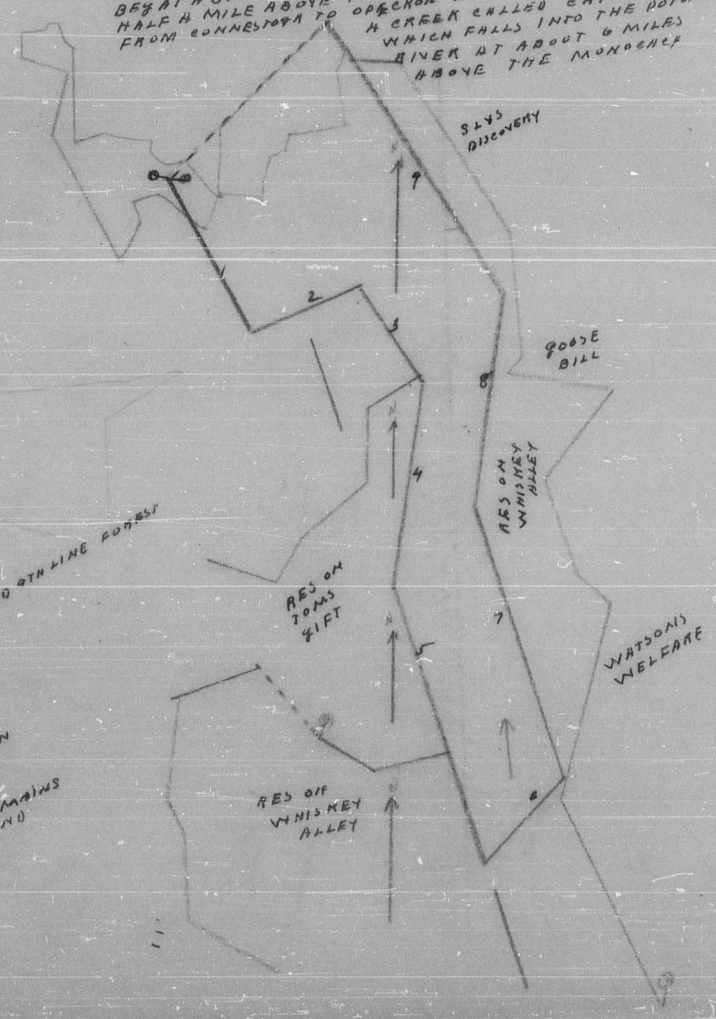

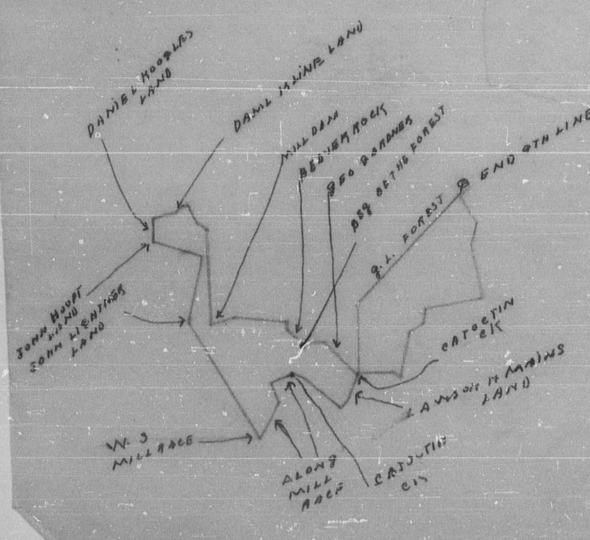

Lines 1 to 5 Branford
5-12 Bloomsbury
12-14 Cuculds Horns
14-24 Rams Horn
24-32 Moon Up
32-36 Small Meadow
36-39 Large Barge
39-42 Chevy Chase
42-45 Caron
45-48 Res on Chevy Chase
48-58 Arabia
58-64 Fullers Folly
65 What Not
66 67 Watsons Welfare
68-69 The original