Frd. County. Carman 17 Acres.
Sur. for Christopher Michael Mar. 30, 1760
Pat to Christopher Michael Nov. 7, 1760

Beg. at two standing on a hill on the North side of a Branch W. of Quill Creek descending from Kittoctan Mountain

Beg. E. 20 N 42
" — — 28
E 40 S 10
W 34 S 23
W 20 S 47
W 20 S 78
W 20 thence white oak line to the Beg.

Containing

Courses in Surv.

1 - E — — 20
2 - N 42 E 28
3 - E — — 40
4 - S 10 W 34
5 - S 73 W 20
6 - S 47 W 20
7 - S 78 W 20

(100 part to inch)

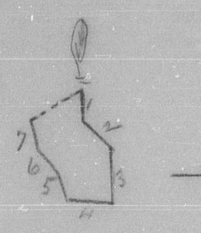

Frd. Co. Vacancy on Whisky Alley - 567 Acres.
Surveyed for Philip Haughover May 14, 1762.
Pat to Philip Haughover Sept. 14, 1768

Surveyed a part of land called Whisky Alley lying within the Frd. Co. originally granted to Caleb on 10th of March 1746. containing 500A for 67 acres. and the Contiguous Vacancy - on the E. side of Kittoctan Creek

Surveyed - + E
Beg. at a White Oak standing on the E. side of Kittoctan Creek it being the Original Beg. + running

AT A PLACE CALLED TOMS BOTTOM

1 N 53 —
2 N 51 W 60
3 N 5 W 120
ETC

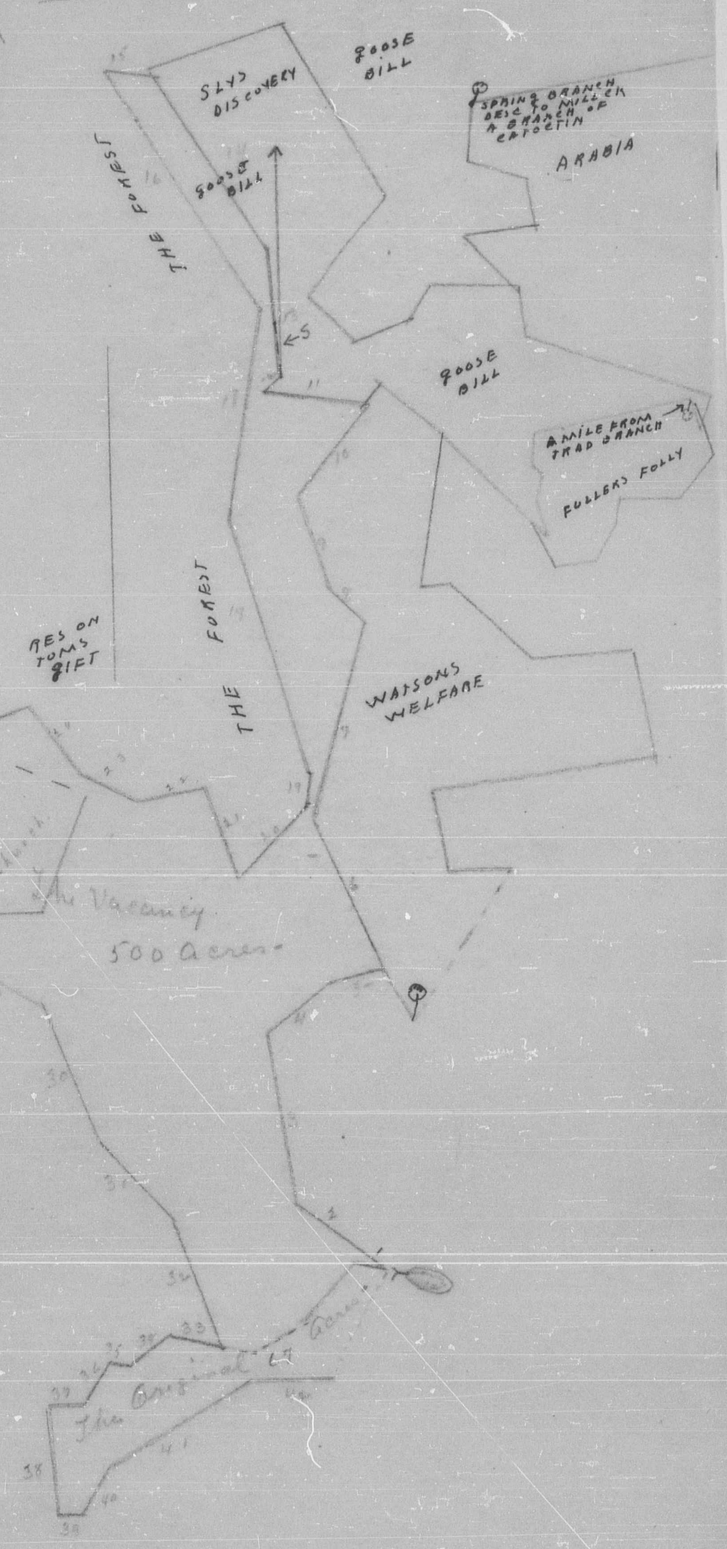

Prince George's Co. Chevy Chase 100 Acres.
Sur. for Daniel Delaney Aug. 27, 1744
Pat to Jacob Brumer Apr. 13, 1751

Beg. at two standing at the head of a Spring that leads to a Branch called the Trap branch a Branch of Kilactan Creek running thence S 5 E 90
S 33 W 80
N 57 W 80
N 100 N 26
E 80 thence by st. line to Beg.

Containing or Contains

Frd. Co. Piping Tree 13½ Acres.
Sur. for Bartholomew Brookin May 12, 1769
Pat to " " June 9, 1770

1 - N 57 E 34
2 - N 8 E 34
3 N 23 W 85 to the Beg.

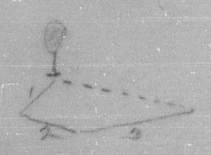

100 to inch.

Frd. Co. Fullers Folly. Sur. for William Fuller June 24, 1749
Pat to " " 24, 1749

Beg. at two standing near head of Spring that runs through a tract of land pat. to Owen McDaniel & about a mile from a Branch Called The Trap Branch

1 - S 9 E 34
2 - S 39 W 34
3 - E 85 W 110
4 - S 12½ W 100
5 - S 22 W 34
6 - S 73 W 26
7 - N 22 W 42
8 - N 13 E 22
9 - N 37 W 6
10 - N 8 E 25