4767 Fred. Co.
Thrasher's Lott Acres 116.
Surv. for Thomas Thrasher July 26, 1750
Pat. " " Nov. 21, 1752
Rec.
Beg. at two hickories the Beg. Trees of a Tract of land called Meadows Neat.

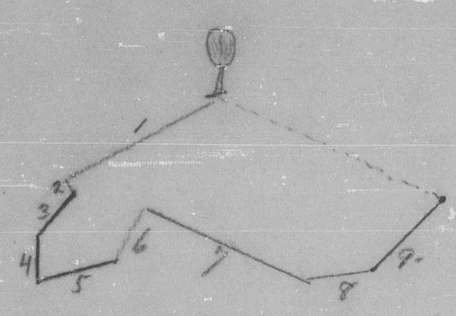

1- S. 24 E. 116
2- N 56 E. 14
3- S E - 40
4- S 86 E 30
5- N 40 W 52
6- N 64 W 41
7- N 30 E 120
8- N 5 W 40
9- N 41 W 70
Then to Beg.

Scale 100

4766 Fred. Co. Thrasher Chance.
178 Acres
Surv. for Thomas Thrasher 4/16/1763
Pat. " " 8/25/1763
Rec. of Cert. B.C. & S. No. 21 folio 255.
Beg. at two standing about 32 perc. from the original line of Thrasher's Lott.

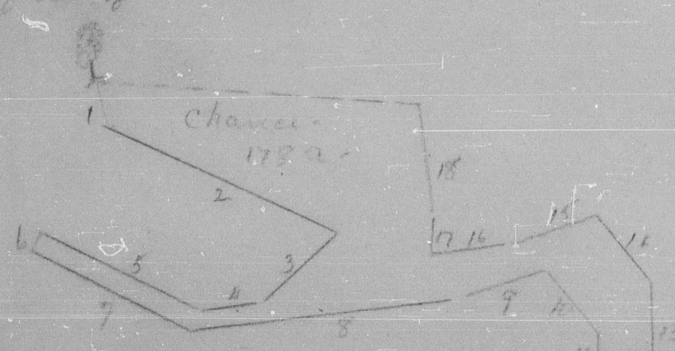

1- N 80 E 92
2- N 27 E 171
3- S 41 E 70
4- S 1 E 110
5- S 30 W 120
6- S 61 E 12
7- N 30 E 120
8- N 5 W 150
9- N 10 W 40
10- N 10 E 57
11- E and [illegible] E 36
12- N 5 — E 40
13- N [illegible] W [illegible]
14- S 58 - W [illegible]
15- S 16 - E [illegible]
16- S 5 E 54
17- N 83 W 34
18- S 85 W 80
Then to Beg.

This Res. Begins at R.
1- N 7 - E 55
2- N 16 - E 80
3- S 77 E 15 — to the end of 5¼ P. on 10 Lins Res. on Coal's Content
4- N 16 E 5¼
5- S 77 E 23
6 N 17 E 41
7 E - - 2¼ — to end of 7 line of Pools delight Enlarged
8 N 17 E 5½ — " " of 100 P. to end of 16th of Stoney Ridge Joseph Reaphart 253 A.
9 S 66 W W
10 W - - 46
11 N 5¼ W 50
12 N 75 W 38
13 N 5 W 50
14 N 75 W 26
15 N 5 W 116
16 N 65 E 6
17 N 30 E 30
18 N 3 E 28
19 N 50 W 12
20 N 35 E 34
21 E - - 32 — to the Beg. of Locust Valley.

22 - N 61½ E 30 With G. L. Locust Valley
23 - N 40 W 31
24 - N 41 E 26
25 - N 12 W 10
26 - S 60 W 60
27 - S 40 - W 28
28 - S 15 W 80
29 - S - - 24
30 - S 38 W 20
31 - S 14 W 42
32 S 45 E 20
33 S 15 E 40
34 S 25 W 40
35 W - - 10
36 S 25 W 14
37 S 33 E 24
38 S 12 E 20
39 S 15 N 30
40 S 82 W 20
41 S 22 W 25½ — to the end of
42 S 10 E 22 — on Shepherds Mt.
43 S 85 E 23
44 S 13 E 32
45 S 38 W 20
46 S 19 W 22
47 S 13 W 20
48 S 15 W 30
49 S 10 W 26 — to the end of last line of High Up Geo. Coat. 57½ A.
50 S 86 E 50 — on G. L.
Then to Beg.

39 / 42 Fred. Co. Resurvey on Stickers Timber
Land Enlarged. 254 Acres.
Surv. for Andrew Carroll. 6/11/1793.
Pat. " " 11/19/1794
Rec. of Cert. No. 2 Folio 5 - 6 [illegible]



Beg. for the Outline of a whole at a Stone planted at the end of the second line of the whole tract called The Resurvey on Stickers Timber land & running thence with said land
1- N. 7 E 55 to a stone
2 N 16 E 80
3 S 77 E 42 — to a stone at end of 5¼ Pon 10 lins of George Coal's late Res. called Coal's Content then with said land reversed N. 16 E 5¼
4 N 17 E 47
5 - W - - 32
6 - S 5¼ W 20
7 - S 86 W 40
8 - S 27¼ W 158
Then to Beg.

DYEBACK/
DYEBACK/