Beall's Desire Fred. Co. 421
Surv. for Minian Beall - Aug 11, 1764
Pat. to Minian Beall Sept. 29, 1765
Rec. of Cert. B.C. & S.S. No. 17 folio 170
Beg. at end of 5th line of William's Land



scale - 100
1 - N 70 E 48
2 - N 5 E 10
3 - N 60 W 60
4 - N 72 W 111
5 - W 72
6 - S 22 E 13
7 - S 402 E 58
9 - N 71 E 24
10 - S 42 E 12
11 - S 87 W 120
12 - S 7 E 144
Then to Beg.

3468 Fred. 43 Resurvey on Gravelly Ridge - 810 Acres.
Surv. for Minian Beall - Aug. 25, 1762
Pat. to " " Dec. 11, 1762
Rec. of Cert. - B.C. & S.S. No. 19 folio 675

43

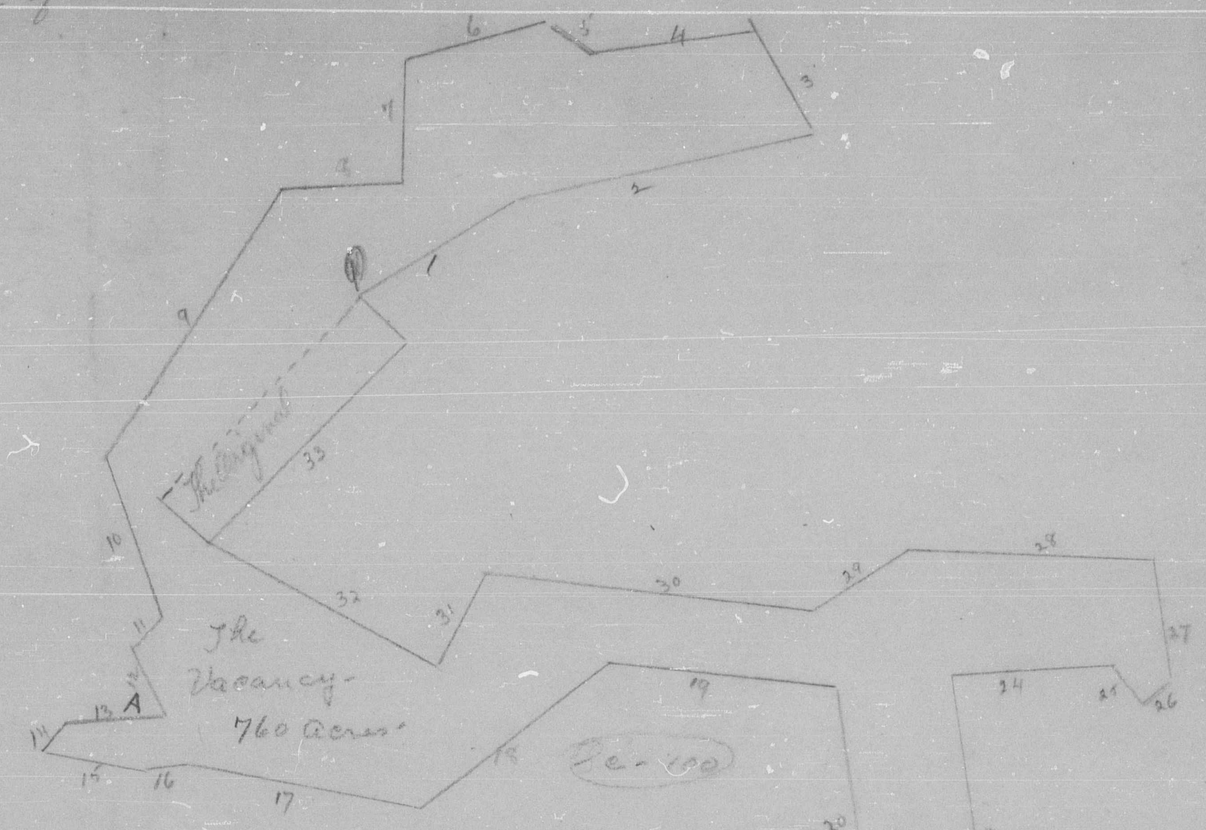

A. an Elder Sur. with which this sur. begins.
Beg. at tree in the head of Valley the S. side of the Main road that leads by the Mouth of Manocacy to bring the original Beg. tree of the land called Gravelly Ridge

Original -
1 - S 52 W 42
2 - N 38 W 191
3 - N 52 E 42

Resurvey -
1 - S 25 E 120
2 - S 3½ E 206
10 - S 80 W 114
11 - N 40 W 28
S 20 W 70
15 - S - - 32
16 - W - - 200
20 - W - - 40
21 - S 55 W 40

1010 Fred. Co. 24 acres.
Creagers Overright -
Surv. for Wm House. Sept. 7, 1758
Pat. to Wm House. Sept. 7, 1758
Rec. of Cert. B.C. & S.S. No. 12 folio 87



Beg. at tree on bank near Kittocktan Creek.

scale 100

2329 Prince George's Co.
Widows Rest. 100 a.
Surv. for Wm Matthews Oct 27, 1746
Pat. to William Matthews Oct 11, 1747
Rec. of Cert. S.7 No 1 folio 36

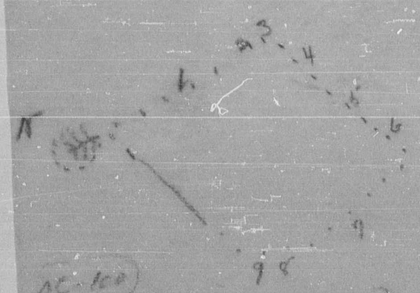

Sc - 100
Mountain on N. side of Isaac Wells's Plantation about 1 mile W. of

1 - S 24 E 116
2 - N 60 E 14
3 - S 72 W 20
4 - S 50 W 44
5 - S 42 W 40
6 - S 46 W 36
7 - N 40 W 100
8 - N 26 E 20
9 - N 27 W 30

Then to Beg. by a straight line

Beg. at tree on the top of a hill on the W. side of Kittocktan

4337 Fred. Co. Shepherd Mountain 90 Acres.
Surv. for Barthalemew Booth Oct. 20 - 1775
Pat. to " " June 3, 1776
Rec. of Cert. B.C. & S.S. No 51 folio 332.

Scale 100

Beg. at tree standing near a Cliff of Rocks on the Blue Ridge Det. near land Fieldora Manor
27 lines to the Beg. Containing 90 a. to be held of Manocacy Manor by the name of Shepherd Mountain.
20 a. of the above mentioned Warrant on Hemp Field.
35½ a. " " " Cottage
4 a. " " " The Fort
40½ " " " applied to his survey
1618 by Craggy Det. from thence to Beg. by Piney Grove