52

1490 Frd. Co. French Lract. 50 acres
Sur. for Charles Lorsday 3/29/1756
Pat. to " 3/29/1756
Rec. of Cert. B.C. & G.S. No. 5 folio 112.
Beg. at the east side of a Spring branch that runs into Potomac River about a Mile from Jacob Pack's & running

1 - N 40 E	20	
2 - N 55 W	40	
3 - West	50	
4 - N 45 W	70	
5 - S	80	
6 - S 50 E	80	Thence to Beg.

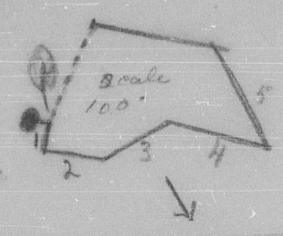

5689 Frd. Co. What Not 50 Acres.
Sur. for Daniel Dulany June 1, 1765
Pat. to Daniel & Walter Dulany Sept 28, 1765
Rec. of Cert. B.C. & G.S. No 27 folio 560
(Patented to Daniel Dulany of Annapolis for 4000 Acres)
Beg. at two standing at the foot of Shawnderra Mt. on W. side thence running

1 - N.	71 W	32
2 - N.	15 E	130
3 - S.	35 E	92 Thence to Beg.



829 Prince George's Co. Near Bowie 100 Acres.
Sur. for Daniel Dulany Aug. 26 1745
Pat. to James Wardrop June 26 1749
Rec. of Cert. Aug. & G.S. No. 1 folio 196.
Part of Warrant to Dan. Dulany. 4000 acres.
Beg. at Oak on the hillside near the head of a Spring at Thomas Andrews old Blocks running thence a draft of Antietam

1 - N.	84 W	40
2 - N	40 W	80
3 - N	14 E	136
4 - N	70 E	60
5 - S.	54 E	38
6 - S	16 W	36 at line to Beg.



2095. Frd. Co. Inverness 20 Acres.
Sur. for David Rice 3/21/1760
Pat. to " " 4/1/1761
Rec. of Cert. B.C. & G.S. No. 14 folio 55
formally included the Res. Tract of Wm. Williamson a land called Cornelis Disappointment.
Beg. at Oak standing on E side of Elk Ridge Mt. near Taylor Spring at being the Beg. of the above said land called Cornelis Disappointment

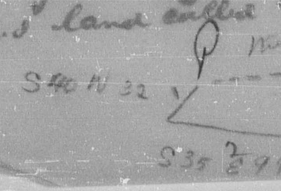

9 Frd. Co. Addition to Wards Spring 30 Q.
Sur. for William Reynolds 1/18/1754
Pat. to " " 1/18/1755
Rec. of Cert. B.C. & G.S. No. 5 folio 125.
Beg. at the Beg. tree of tract of land called Wards Spring & running

1 - N	20 W	40
2 - N	53 E	37
3 - N	4 E	80
4 - S	24 W	80
5 - N	62 W	40
6 - N	33 W	80
7 - S	77 W	40 Thence to Beg.

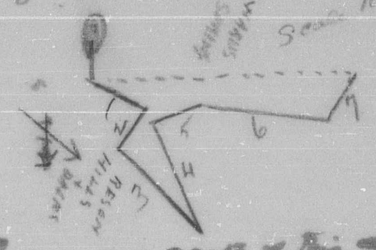

The narrow part of this survey confined by Elder survey.

1095 Prince Geo. Co. Hoggs Delight 55 Acres.
Sur. for Thomas Hogg Feb. 1, 1742
Pat. to " " Feb. 1, 1747
Rec. of Cert. B.C. & G.S. No 1 folio 617.
Beg. at Oak standing on E. side of Arawa Maple Swamp between Elk Ridge Mt. & the Short Hill & draft of Antietam

1 - N.	5 E	94
2 -	- W	20
3 - S	31 W	38
4 - S	51 W	77
5 - S	77 W	20
6 - S	12 W	20
7 - S	31 E	68
8 -	- E	20

Thence to Beg.
Scale 100

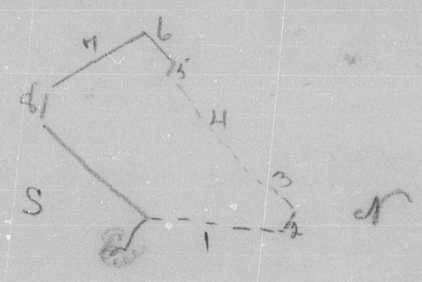

1561 Frd. Co. Near Discovery 93 Acres
Sur. for William Lawrence Mar. 27, 1773
Pat. to Charles Bradley June 27, 1774
Rec. of Cert. B.C. & G.S. No. 48 folio 389 &c.
Beg. at Oak standing on E side of the Short Hill near the head of the Maple Swamp on the Waters of Antietam

1 - S.	84 W	68
2 - S.	48 W	112
3 - S.	85 E	20
4 - S	60 E	92
5 - N	60 E	52
6 - N	20 E	116 Thence to Beg.

9384 Frd. Co. Part to it 50 Acres.
Sur. for Joseph Chapline June 6, 1754
Pat. to " " 6, 1756
Rec. of Cert. B.C. & G.S. No 12 folio 79.
Beg. at two standing near Spring that leads into Carrots Cabin Branch & running
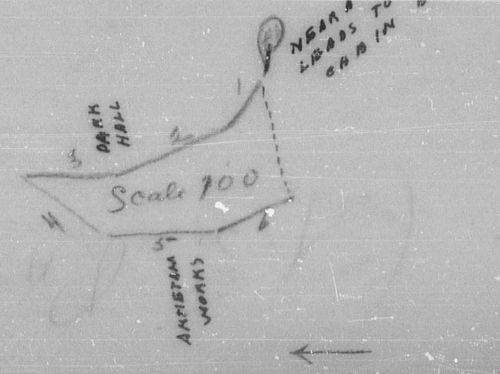
1 - N.	55 W	44
2 - N	22 W	84
3 - N	- -	58
4 - S	35 W	68
5 - S	2 E	74
6 - S	20 E	84 Thence to Beg.