Here lays Potomac River

371. Washington Co.
Good Intent - 72 ½ a.
Sur. for Charles Beatty Oct 8, 1794
Pat. to Joseph Chapline May 18, 1795
Rec. of Cert. I.C. No. H. folio 354.

Beg. at the end of the 5 line of a tract of land called Park Hall & running with the out lines of said land the following courses -

1 - N - 30 E 100
2 - N - 70 W 20 to the end of 4 line called I have got it at last
Sur. for the heirs of Reedy - then with said land & then of reversed the 2 following
3 - S - 28 W - 71
4 - S - 60 W 71 to the 69 line of tract called Little I thought it & with said line reversed
5 - S 30 W 30 - to the end of the 68 line of I'll with line reversed 5 following courses -
6 - S — — 60
7 - S 63 E 43
8 - S 59½ W 50
9 - S 25 W 45
10 - S 50 W 54 to the 63 line of Keep Trouble & with line.
11 - S. 24 E 29 to the end thereof & with the out land. the 7 following
12 - N 50 E 58
13 - N 25 E 48
14 - N. 59½ E 50
15 - N 83 W 43
16 - N — — 58 or 62 ?
17 - N 30 E 53
18 - S 33 E 22 to the tract called Park Hall then by a st. line to the beginning

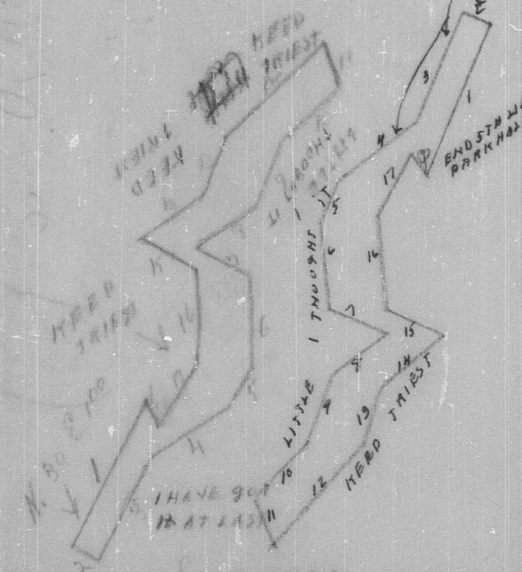

611 - Washington Co.
Morgens Delight 3¼ a.
Sur. for William Morgan aug. 10, 1806
Pat. to - William Morgan June 7, 1841
Rec. of Cert. I.B. No. B. folio 25.

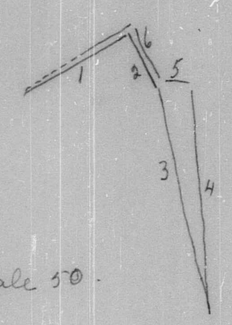

1 - N. 60 E 42
2 - S. 30 E 21
3 - S 13 E 80
4 - N 5 W 80
5 - N 85 W 10½
6 - N 30 W 21

Scale 50.

2137 Prince George's Co.
Thomas' Forrest - 100 a.
Sur. for Wm Thomas 2/28/1743
Pat. to - " " 2/28/1743.

Beg. at head of spring of a Res. on N. side of the Blue Ridge Mt. & running

1 - N. 50 W. 16
2. N - — 180
3. S. 43 W 98
4. S. 11½ W 98
5 - S 67 W 58
6 - S - 23 E 32
7 - N 89 E 69
8 - N 73 E 70
then to Beg.

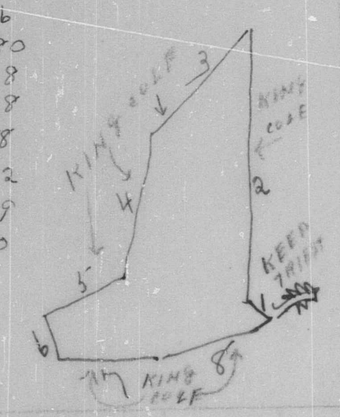

394. Wash. County.
Grim's Delight - 95
Sur. for Alexander Grim 6/7/1800
" " 5/4/1801
Pat. to
Rec. of Cert. I.C. No. N. folio 609.



Scale 100 -

604 Washington County. Montserado 75 Acres.
Sur. for Jesse Reeder & Wm Morgan - 4/11/1790
Pat. to " " 4/11/1793
Rec. of Cert. I.C. No. I folio - 292.
Scale of 150 -
A. the Beg. of the Original as also of the Reservey - Original - 1 to 13 -
B. means the Original - C shows Morgans Add -
H. Res. from 1 to 20 -
Beg. of the Original & running with the Beg. for the Outlines for the whole -
The Original 1st S - 27 - E 24
2d - S - 21 - W. 14 to end of 5 line of the reservey on 7 Mountains & running with 6 line thence of the

3 - W - — 80
4 - S 9½ W 20.
5 - S 28½ W 80.
6 - N. 85 W 11½
7 - N. 35 - W 21
8 - S - 60 W 42
9 - N 5 - W 20
10 - N 50 W 29
11 - N 60 E 12
12 - S 88 E 27
13 - N 72 E 72.
14 - N 60 E 20.
15 - N 38 W 20. to end of 5 line of Original then with Orig.
16 - W — — 46.
17 - N 17 W 20
18 N 84½ W 24
19 N — — 22
20 S 87 E 44



Scale 50

464 Wash. Co. I hope it is all 68¼ a.
Sur. for Lodowick Reeder 10/7/1788
Pat. to " 5/28/1793
Rec. of Cert. I.C. No I folio 800 -
Scale 100 -
Beg. at end of the 9 line of 21 Res. of Park Hall.

1 - N. 33 W 59
2 - N 17 E 60¾
3 - N 85 W 64½
4 - S 17 W 103¾
5 - S 33 E 80
6 - N 57 E 80
then at line to the Beg.



to end of 72 line of Little I thought it.

Beg. at tree A.W. standing at the end of 74 line of land called Batalers Ramble - & running with said land until 7 line N. 67 W 124 to intersect the 74 line of Batalers Ramble then by st line to the Beg -
95 a. of land.

DYEBACK/