694 - Fred. Co. Bull Pasture - 16¼ A. (69)
Sur. for Peter Kemp - 6/23/1792
Pat. " George Sheup 1/31/1795. REFERENCE
Beg. at tree on top of Catoctin Mountain & about 1 mile S. E. from John Smay's & Run -
N - 5 E 28 to 4 marked Chestnut Saplins -
N - 20 W 26
E - — 32
S 5 - W 26
S 32 E 28
South 20
S 40 W 20
N 66 W 28 Run to st line & Beg -
Reg. of Cert. G. E. No C. folio - 416.

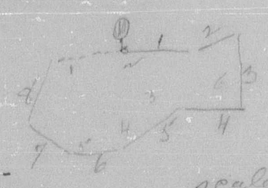

785 (69) Prince G. Co. Exchange 50 A.
Sur. for Robert Evans Oct. 15 - 1747
Pat. to Wm Johnson May 11, 1749
Rec. of Cert - By - G S No. 1. folio. 610.
Warrant granted to Daniel O'Neal for 300 A
April 22 - 1747
Beg. at tree by head of a little spring a draft of Kelocton Creek -
S. 3 W 48
S 70 E 32
S 17 W 20
S 58 W 24
S 39 W 14
S 9 W 34
S 52 W 20
S 87 W 32
N 6 W 30
N 33 E 66

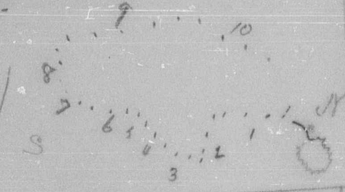

(69) 69
60¾ A.
711 Fred Co Bunlows Discovery
Sur. for Michael Frontman Aug. 20, 1783
Pat. to " Aug. 25, 1783
Rec. of Cert. L C No 4 folio 90
1. S 20 W 32
2 - S 5 E 24
3 - N 62 E 20
4 - S 45 E 54
5. S 65 E 32
6 - S 53 W 24
7 - S 9 W 32
8 - N 65 W 28
9 - S 17 W 82
10 - S 23 W 16
11 - N 24 E 33
12 - N 9 W 40
13 - N 24 W 68
14 - N 26 W 103
15 - N 66 W 103
16 - N 66 W 103
17 - N 15 E 19
18 - N 66 E 76
19 - N 44 E 46
20 - N 60 E 8
21 - N 45 E 54
22 - N 57 E 7
Run to Beg -

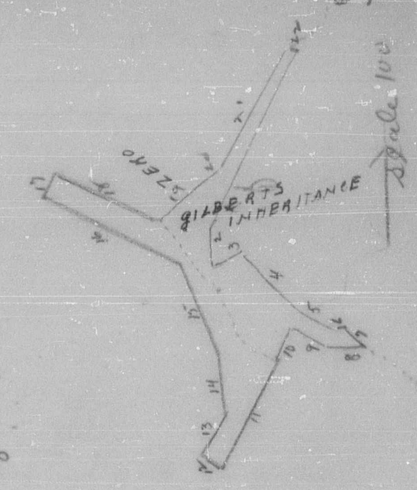

1580 Fred. Co. Gilberts Inheritance 50 A.
Sur. for Thomas Gilbert July 29, 1752
Pat to " " July 29, 1752
Rec. of Cert. G. S. No. 1 folio 13.
Beg. at head of a Valley on N. W. side a hill & running -
1 - N. 16 W. 74
2 - S 36 W 26
3 - N 70 W 80
4 - N 66 W 40
5 - S 20 W 82
6 - S 5 E 24
7 - N 62 E 20
8 - S 45 E 54
9 - S 65 E 32 Run to Beg.

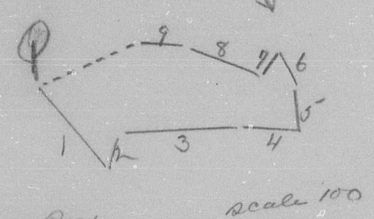

633 - Prince G. Co.
Debutts Hunting Lott. 72 A.
Sur. for Robert Debutts Nov. 25, 1741
Pat. to " Aug. 16, 1742
Rec of Cert. G. S. No. E. folio 78
1. N. 30 W 28
2 - N - 18 E 24
3 - S 60 W 80
4 - S 30 W 46
5 - S 18 E 28
6 - S 80 E 36
7 - S N - 36
8 - S 15 - W 20
9 S 25 - E 28
10 N 70 E 68
11. N - - 76
12 N 37 E 58 Run to Beg.

4650 Fred. Co Sugar Tree Bottoms
55 A.
Sur. for Rawlam Markan Apr. 25 - 1753
Pat. to Matthias Syler Nov 18, 1754
Rec of Cert. B C & G S No 1 folio 297
" of Pat B C & G.S. No 3 fol. 34
Beg. at tree between the Mts. on West side of Kittawbin Creek otherwise called Abrahams Creek & running
1 - S 70 E 38
2 - N 56 E 30
3 - N 16 E 70
4 - N 52 W 36
5 - N - 64 W 20
6 - N 30 W 22
7 - West - 58 Run to Beg.

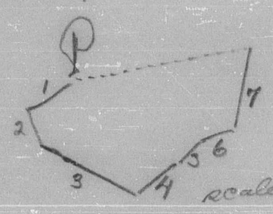

4238 Fred. Co. Low Mill Place 20 A.
Sur. for Jacob Matthias June 15, 1764
Pat. to " " June 15, 1765
Rec. of Cert. B. C & G.S. No 27 folio 200
Beg. at tree at foot of South Mountain & N. side of Beaver Dam Branch
Beginning
1 - N - 12 - W 80
2 - S 78 W 40
3 - S 12 E 80
Run to Beg -

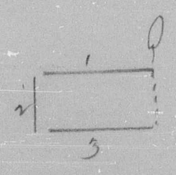

scale 100

2930 Fred. Co - Panmure 50 A.
Sur. for John Carin Nov 30 - 1752
Pat. to " " Nov 30 - 1752
Rec. of Cert. G.S. No 1 folio 8 -
Beg. at tree by side of little Spring that falls into the Grindstone branch a draught of Kittawbin Creek -
1 - N - 40
2 - N 59 E 64
3 - S 17 E - 196 Run to Beg -

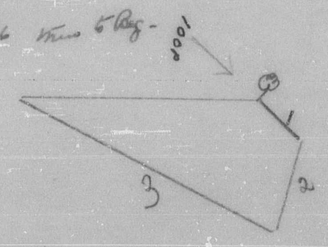

5286 Fred. Co. Zero 53 A.
Sur. for Peter Butler Mar. 1, 1754
Pat. to " Mar. 1, 1754
Rec of Cert. B C & G.S. No. 1 folio 314
Beg. at tree on E. side of Kittawbin Creek at foot of Hill & mouth of Valley near road that leads to Mark Whitsons & running thence
1 - S 55 E 26
2 - S 14 E 14
3 - S 11 W 18
4 - S 55 W 24
5 - S 55 W 24
6 - N 38 W 20
7 - N 77 W 40
8 - N 2 W 86
9 N 45 E 86
10 N 69 W 12
11 N 35 W 20
Run to Beg.



1084 P. G. Co. Hog Yard 100 A.
Sur. for Daniel Dulany Oct. 7, 1742
Pat. to John Geo. Arnold. Oct. 7, 1743
Rec. of Cert. L. G. No E. folio 397.
Beg. at tree at mouth of Branch called Grindstone Creek a draft of Abrams Creek -
1 - N - 32 E 58
2 - N - 16 W 80
3 - N 10 E 140
4 - W - - 30
5 - S 35 W 22
6 - S 50 W 26
7 S 10 W 20
Run to Beg.

scale 100.

1478 P. G. Co. Misery 50 A.
Sur. for Matthew Syler Nov. 20, 1748
Pat. to Matthew Syler - Nov. 20, 1748
Rec. of Cert. By - GS No 1 folio - 182.
Beg. at tree between the Mt. on East Side of Abrams Creek about 5 mi. above Jon. Geo. Arnolds.
1 - N. 36 W 14
2 - N - 19 E 28
3 - N - 7 W 64
4 - S - 75 W 30
5 - S - 6 W 70
6 - S - 83 W 24
7 - N - 10 W 56
8 - N - 19 E 20
9 - N - 38 E 32
10 - N. 54 E 34
11. S - 61 E 106
Run to Beg.

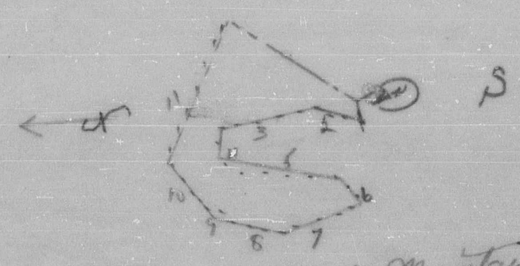

This Survey confined with Mountains
scale 100