4551 Fred. Co. Stoney Arabia 502 a.
Sur. for John Grosscreekle April 2, 1771
Pat. to " " April 18, 1773
Rec. of Cert. B.C. & G.S. No 47 folio 190-
Resurvey a tract or part of Land called Misery - being in Fred. Co. originally granted to Matthias Saler for 220 a. - under new rent - with

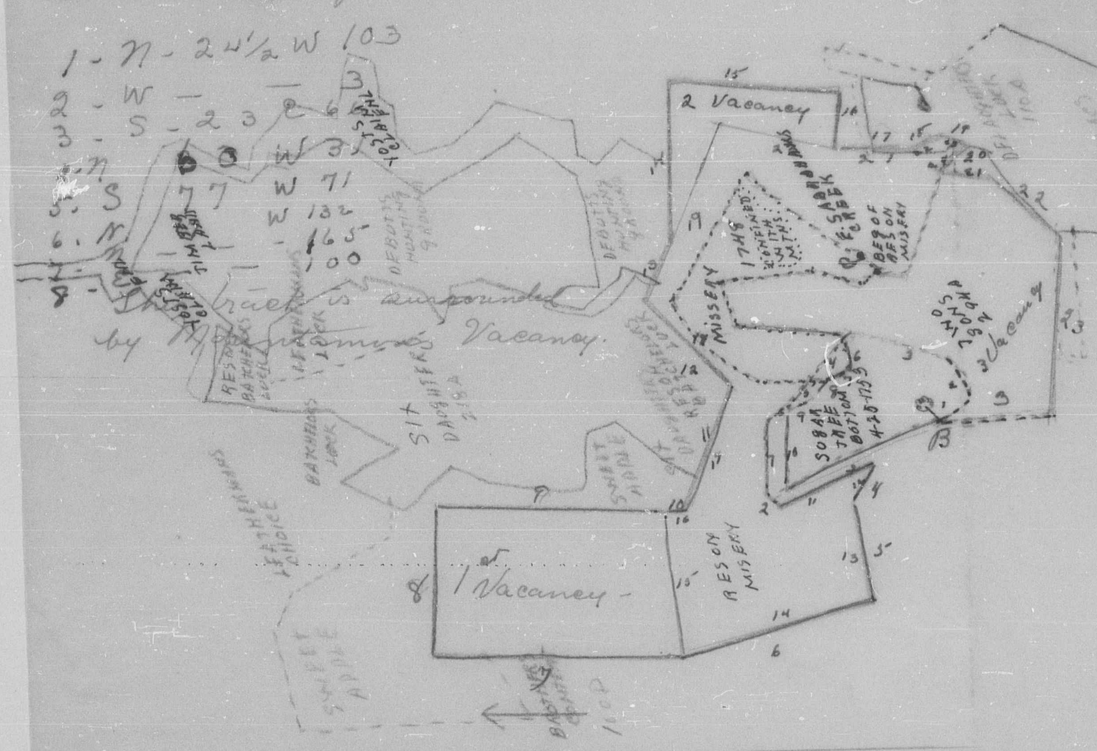

72

4273 Fred. Co. - Second Choice 18 a.
Sur. for Henry Fiester Oct. 26, 1768
Pat. to " Oct 26, 1768
Rec. of Cert. B.C. & G.S. No 40 folio 139
Peter Michael
Warrant granted May 20, 1768
for 27 a.
Assigned to Henry Fiester 18 a.
Beg. at his S. side & little draft that falls into Kittocktain Creek about a mile above David Stottle Mill's Mill and near a line of said Fiesters land Chevey Chase &
running -
1 - N 9 - E 30
2 - N 87 E 16
3 - N 42 E 28
4 - N 85 E 42
5 - S 1¼ E 24
6 - S 27 W 20
Thence to Beg.

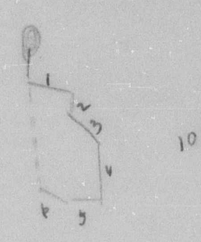

3910 Fred. Co. - Resurvey on Stony Hill and Addition to Stony Hill - 354 a
Sur. for Lodowick Rodorick May 11, 1764.
Pat. to " May 21, 1764
Rec. of Cert. B.C. & G.S. No 27 folio 158 -
Tract called Muddy Spring taken by John Johnson - standing by head of a Spring on S side of Mill Creek
Beg. at his a draught of Kilocton & running
1 - S - 13 - E - 79
2 - S - 70 W 40
3 - S - - - 16
4 - S 80 W 36
5 - S 22 W 36
6 - S 5 E 18
7 - W - - 34
8 - N 14 W 35
9 - N 37 W 67
10 - N 80 E 98
11 - N 36 E 20
12 - N 89 E 27
13 - N 36 E 20
14 - N 8 W 20
15 - N 80 W 4
16 - S 73 W 18
17 - N 40 W 14
18 - N 80 W 10
19 - N - 13 W 40
20 - S. 75 W 43

Stony Hill originally on June 10, 1750 granted to John Johnson for 50 a. - under new Rent & Addt. to Stony Ridge for 25 a. Orig Mar. 13, 1755 granted John Johnson

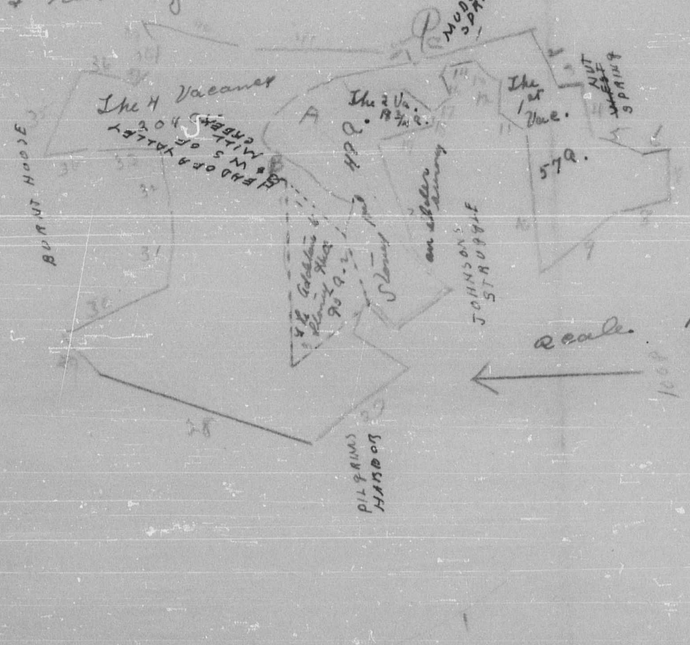

R. The Beg. of Stony Hill
B " " of Addition to Stony Hill
C " " " the Resurvey -

The 3d Vacancy 1/4 a.
This platt is confined as follows -
From 1 to 9 by West Spring
10 to 26 by Johnsons Struggle
27 " " Pilgrims
30 to 37 by Harbour Burnt House.