1504 Fred. County Gavers Resurvey 197 A. 18

Sur. for Peter Gaver - Dec. 8 - 1789
Pat. to " " May 4, 1791
Rec. of Cert. H No 5 folio 286.

Res. 18½ A. Part of the Res. on Dawsons Purchase originally on Nov. 5 - 1754 granted to Thomas Hawkins for 100 A. - The Mountain originally Oct 19, 176 granted Thomas Hawkins for 30 A. - and 25 A. - part of Fridlorea Manor Jan. 15, 1772 granted Fielder Garrint for 10, 471¼ A. to Res. said land and amend Errors. add. Vacancy etc. Res for Peter Gaver 4 tracts lying in Fred. C. & Contiguous to each other - Beg. at a stone at the Beg. of the Mt. & marked a runway with said land.

1 - N. 65 W 40.
2 - S 31 W 48 to a stone No. 2
3 - S 7½ W 90. " No 3
4 - S 55 E 20. " " 4 Now with the Grieves Line.
5 - N 24 E 53 to stone No. 2 planted at the end of 75½ P. on 3 line of land called I got it at last it being a 40? the end of 2nd line of Peter Millers Purchase & with it Reversed
6 - S 67 E 75½ to a stone No. 1 at end of 1st line of said Millers Purchase it being also the end of 20 P. on 2nd line of the aforesaid Res. on Dawsons Purchase and with line
7 - S 43 W 69½ to stone No. 7 ~~at end of 1st~~ " " " " "
8 - S 45 W 51¼ to " No 10
9 - N 35 E 45 to " No 9 planted at end of 21¾ P. on 1st line. & I got it at last. & with it N 21¼ P.
10 - N — — 20¼ to stone 10.
11 - N 76 E 81 to stone No 11 at end of 72 P. on 7th I got it at last - & with said line reversed -
12 - N 20 W 72 to " No 12
13 - N 60 W 22. " " 13
14 - N 52½ E 55½ " " 14 at end of 119½ P. on 6 line of
15 - N 70 W 116 " " 15 " " of 9½ P. on 3 line
16 - S 16 W 9½ " " 12 " " of said lines
17 N 68 W 6 to Bounded tree at Beg. of
18 - N 29 E 52½ to tree with mark.
19 - N 12 W 112
20 - S 80 W 21½
21 - S 15 W 20
22 - S 10 E 30.
23 - S 5 W 28.
24 - S 17 E 27 to a tree.
25 - S 89 W 21 -
26 S 19 E 33½
27 S 61 E 14.
28 S 6 E 32 to stone at end of 58¼ P. on a line N 65 deg. W. from the Beg. & with said line Reversed to said first mentioned place of Beg. - Containing 197 A -
Then to Beg.

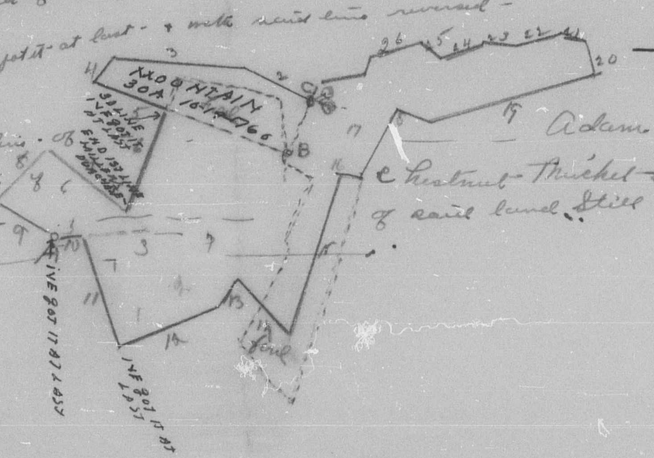

3141 Fred. Co. Pat Luck 175 A -
Sur. for Daniel Arnold. Sept 19, 1752.
Pat to " " Sept. 22, 1752.
Rec. of Cert. Y & S. No 7 folio 189.
Beg. at tree.
1 - N 67 E 166
2 - N 24 E 60
3 - N 9 W 40
4 - N 25 W 68
5 - N 66 W 140
6 - N 26 E 20
7 - N 53 E 78
8 - S 80 W 60
9 - S 53 W 32
10 - S 26 W 60
11 - S 73 E 48
12 - S 25 E 90 Then to Beg.

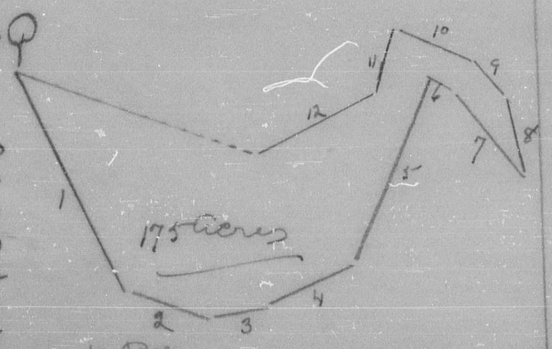

scale 100

4798 Fred. C. Timber Kettle 31 A -
Sur. for Jost Blickenstaff Mar. 16. 1774
Pat. to " " " 14, 1776
Rec. of Cert. B.C. & S. No. 51 folio 233
1 - N 3 W 30
2 - S 68 E 90
3 - S 26 W 52
4 S 50 E 22
5 - S 60 W 42
6 - N 73 W 36
7 - N 61 E 38
Then to Beg.

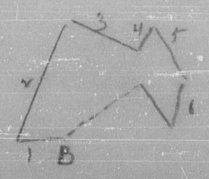

scale 100

3638 Fred. Co. Resurvey on Misery 220 A.
Sur. for Matthias Sylks. May 25, 1754.
Pat. to " " Sept. 1759
Rec. of Cert. B.C. & S.S. No. 12 folio 356.
Res. on Misery orig. laid out for 50 A. Jan 18, 1754 & Beg. at the Original Beg. tree & running with the Original.

1 - N. 36 W. 14
2 - N. 19 E 28
3 - N 7 W 64
4 - S - 75 W 30
5 - S 6 W 70
6 - S. 83 W 24
7 - N 10 W 16
8 N - 59 W 16
9 N - 30 W 24
10 - W - - 58
11 - S 23 E 66
12 - N 60 W 31
13 - S 77 W 71
14 - N 17 W 132
15 - N - 83 E 100
16 - S - E 16
17 - S - 72 E 90
18 - N 46 E 83
19 - S 64 E 130
20 - S 13 W 80
21 S - - 45
22 - S 21 E 22
23 - S 17 W 22
24 - N 47 W 86
25 N 73 W 78
Then to Beg.

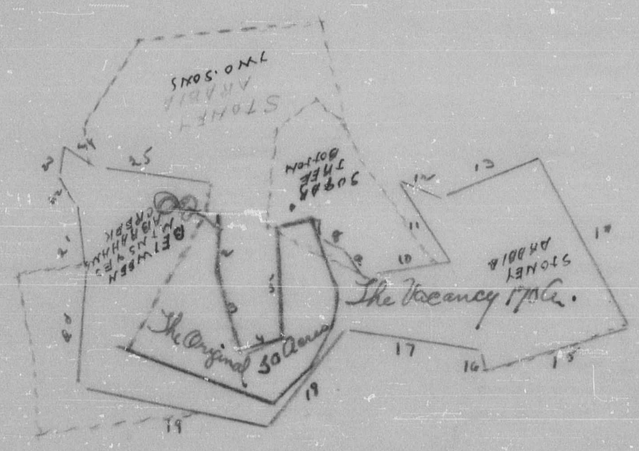

scale 100