DYEBACK/

(86)

LOOK WELL 15A
JOHN & ROSNICKEL
8-25-1785
7-2-1795
IC #K 296

ENY 2502 22

F.CO ENY 1957
HOG NEST 100A
ANDREW LEYISTON
4-14-1769
8-3-1770
BC&S 41-7

~~DRY~~ 86
MAPLE BOTTOM-100A
DANL. DULANEY & WALTER DULANEY
1-1-1744
9-29-1763
BC&S 27-580

Beg near the top of a Hill on the west side & adjacent to a draft of the Potomac near the head of a spring that leads to said creek below the forks thereof

1 S21 E60
2 E- - 60
3 N3 E- 60
4 N34 E 40
5 N12 W 38
6 N70 W 150
To Beg.
100 A
Surv by Thos cresap

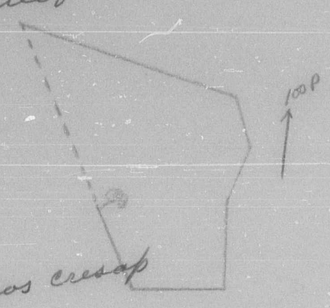

FREDK CO 1372
FIREWOOD 13A
JOHN & ROSSNICKLE
5-16-1765
5-16-1765
BC&S 27-296

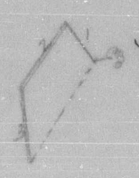

HUMBARTS RESORVEY 301A
F.CO. ENY 2028
WILLIAM HUMBART
8-27-1771
12-20-1773
BC&S 47-294
A RES ON
MISTAKEN FRIEND

SCALE
50P

FREDK CO ENY 1513
FRIENDSHIP DROPPED-260A
CHRISTIAN KIZER 3-25-1760
9-29-1761
BC&S 14-58

A RES ON FRIENDSHIP DANL. & GEO. ARNOLD

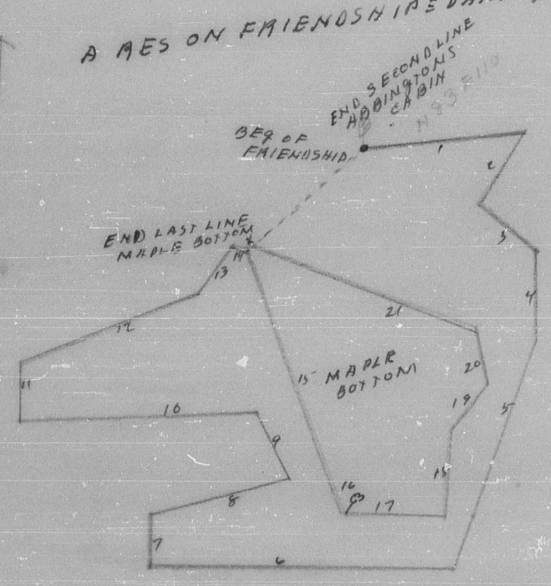

F.CO ENY 4572
STONEY HILL 50A
JOHN JOHNSON
7-10-1750
7-10-1750
BY&S #1-665

Beg on side of a hill on W. S Mill Creek, not far from the head of a spring Run

FREDK CO ENY 4675
SUSANNA-266A
JOHN & ROSS NICKLE
7-17-1766
2-24-1769
BC&S 40-157

A RES ON RES ON ALTERED MY MIND
9-29-1763.

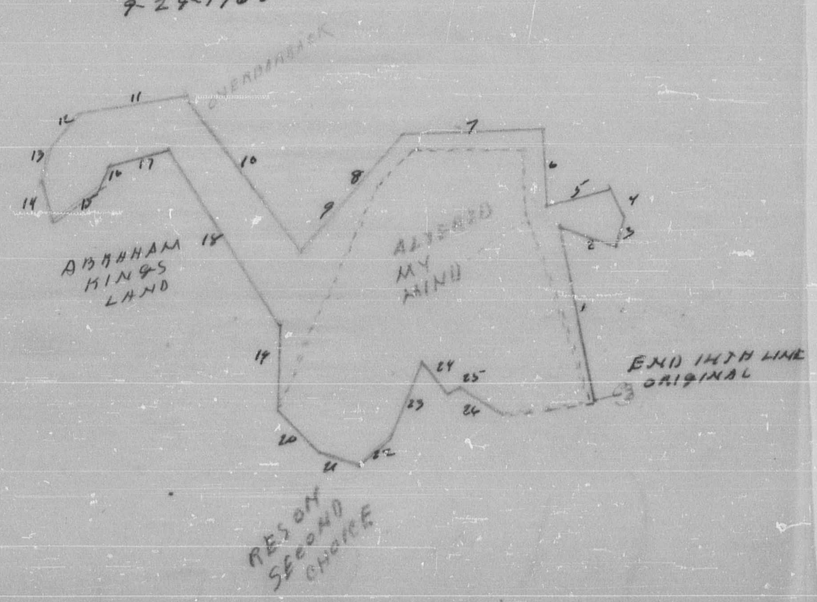

DYEBACK/