304 - Fred. Co. Almost Lost. 20 a.
Sur. for Conrad Mangin May 21, 1984
Pat. to " " June 18, 1789
Rec. of C. J. C. No. D. folio 456.
War. granted for 40 a. May 28 - 1983.
to Conrad Mangin.
Beg. at tree standing on E. side of a
Draught of Catoctin Creek -
1 - N 5 E 13
2 - N 68½ E 79
3 - N 65 W 40
4 - N 9 W 14
5 - W - - 22
6 - N 14 - E 24
7 - S 71 E 28
8 - S 59 E 40
9 - N 18 E 16
10 - S 84 E 16
11 - S 24½ W 50
12 - S 44 W 10 to Beg.



1729 Fred. Co. Green Meadow 18½ a.
Sur. for Conrad Morgan 6/26/1766
Pat. to " " 6/26/1766
Rec. of Cert. B. C. & G. S. No. 30 folio 285.
Beg. at tree standing near spring ½ mile
from said Morgan plantation
1 - N. 64 W 40
2 - N - 9 W 14
3 - W - - 26
4 - S 10 W 64
Then to Beg.



853 Fred. Co. Christians Lock W. 50 a.
Sur. for Kelly Summers July 30 - 1754
Pat. to " July 30 - 1754
Rec. of Cert. B. C. & G. S. No 1 folio 326.
Warrant granted to Daniel Davis for 50 a.
Mar. 11, 1754 and assigned to Nicholas Sauf of
Fred. Co. Sauf, ass. to Kelly Summers.
Beg. at tree standing on a Draught of
Kittawkin Creek -
1 - W - - 20
2 - N 6 W 34
3 - S 39 W 100
4 - E - - 123
5 - N 70 E 61
6 - N - - 45 to Beg.

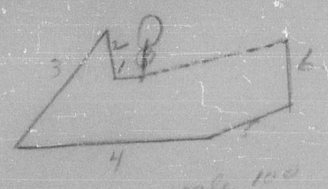

305 - Fred. Co. Altered May Meid. 50 a.
Sur. for John Groninecker 6/23/1753
Pat. to " 8/10/1753
Rec. of Cert. "B. C. & G. S." No. 1 folio 370
Beg. at tree standing by side of
Swarefords Mill Branch & near me-
side of Groninecker's Dwelling house
1 - N 49 E 20
2 - N 37 W 56
3 - S 35 W 100
4 - S 45 E 80
5 - N 71 E 56
Then to Beg.

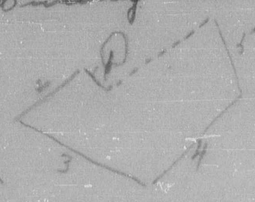

1517 Fred. Co. Frolick 6¼ a.
Sur. for Henry Leatherman Mar. 16, 1771
Pat. to Conrad Mawhins May 11, 1787
Rec. of Cert. J C No. 13 folio 684
granted Henry Leatherman 11 a. Feb 8 - 1771
Beg. at tree on W side of a Ridge on the S. W. side of land
called Maple Bottom & near tract called Lake me
now or not at all
1 - N - 4 to W 34
2 - S - 80 - W 39
3 - S - 33 E 40
Then to Beg.



2639 Fred. Co. Mistaken Friend 106 a.
Sur. for Peter Dyesers Mar. 18, 1750
Pat. to " " Aug 11, 1753
Rec. of Cert. G. S. No. 1. folio 45.
Beg. at tree standing by side of Swarefords Mill Branch
a draught of Catoctin Creek -
1 - S 83 E 29
2 - S 31 W 79
3 - N 41 W 59
4 - S 48 W 50
5 - S 21 E 78
6 - S 59 E 60
7 - N 52 E 20
8 - N 60 E 40
9 - N 6 E 54
10 - N 33 E 62
11 - N 40 E 48
12 - N 56 W 32
13 - S 87 W 50
Then to Beg.



1194 Fred. Co. Dry Meadow 50 a.
Sur. for Matthias Manghins april 3, 1756
Pat. to " " April 3, 1756
Rec. of Cert. B. C. & G. S. No 5 folio - 150
War. granted to Christopher Everhart. Oct. 4, 1750
assigned to Manghin
1 - N 57½ W 26
2 - N - - 64
3 - S 58 W 40
4 - S 14 W 210
Then to Beg.

2588 Fred. Co. Millers Delight 45 a.
Sur. for Jacob Miller Sept. 9, 1761
Pat. to " " Sept. 9, 1761
Rec. of Cert. B. C. & G. S. No. 19 folio 284
Beg. at tree standing near S. side of the Road that leads
from Millers Mill to Henry Cock's
1 - S - 40
2 - S - 24 E 14
3 - S 63 E 120
4 - N 22 E 26
5 - N 14 W 50
Then to Beg.



4159 Fred. Co. Rome 50 a.
Sur. for Jno. Bobb. June 12, 1754
Pat. to " " Sept. 12, 1754
Rec. of Cert. B. C. & G. S. No. 4 folio 535
Beg. at a tree standing by Cinstone Branch a draft of Kittawkin Cr.
Creek
1 - S 49 W 70
2 - S 86 E 20
3 - S - - 24
4 - S 67 E 26
5 - N 80 E 30
6 - N 54 E 30
7 - N 28 E 105
Then to Beg.