106

Beg at ISRAEL FRIENDS MILL
ROAD & NEAR WHERE THE ROAD
CROSSES A HILL CALLED
KITTOCTIN
N -- 3.75
N28 W195
S48 W200
S 12 E TO INTERSECT A LINE
DRAWN S 76 W
from the Beg
on said line
Beg

PILE HALL
366A
RICHARD SPRIGGS
10-6-1735
1CH3-425
SURY
4-13-1734



ADD TO Ebenezer 1984
Peregrine Tolbert
5-17-1801
1CH N-606

Begin at end of 317 Perch line
Line of Pars in Evans Farm
Now Harriet
1 - S39 W57
S57 W82
S40 W40
S54 W44
S54 E40
N67½ E25
N56 E74
S67 E88
S10 E80
S2½ W120
S80 W44
S2½ W47
N83 E40
N50 W29
N - E29
N43 E67
S70 - 18
F - S8 TO END N 44 chains
S6 W 38 PATENTED
S6N E30
N - - 24
S5½ E 56
W - - 94
N70 W86
N40 W100
TO Beg

KITTANKIN BOTTOM - 250A
JOHN MAZARDER
PAT 6-10-1734
A.M #1-364
Scale 100P



Beg Near Mouth of Kalapton Creek
ALIAS SIMON CREEK
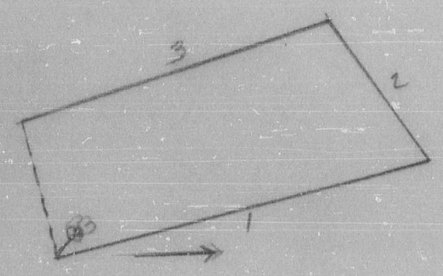
VIRGINS DELIGHT 150A CHARLES WALKER PAT 5-15-1744
L & #3 FOLIO 281 SURY 5-15-1744
Beg W. 3 KITTOCTIN MTN NEAR END MTN LINE PILES'S HALL
N13 W253
S58 W117
S17 E217
TO Beg
Thos Wood Surveyor