4127 Hred. Co. Rocky Mantle Piece 60 a.
Sur. for Lobias Buller April 10, 1795
Pat. to " " Nov. 21, 1795
Rec. of Cert. J.C. No. K. folio 292
Sur. for Francis Arthur Jan. 25-1775
who died without heirs & has become Escheat to the crown
Beg. at a line on the top of Catoctin Mt.

1 - S 6 W 24
2 - S 11 E 92
3 - S 76 E 40
4 - N 1 E 95
5 - N 34 E 34
6 - N 3 W 20
7 - N 22 E 14
8 N 55 W 60 thence to Beg.

2821 - 36 Hred. Co. Nicholas's Last Chance
10 a.
Sur. for Nicholas Holtz 3/10/1795
Pat. to " " 12/11/1816
Rec. of Cert. J.B. No. D. folio 360
Beg. at the end of the 1 line of Francis Rocky Mantle Piece sur. for Arthur Aug 25, 1775

1 - S 11 E 50
2 - S 70 W 32
3 - N 11 W 80 thence to
the Beg.



scale 50

718 Hred. Co. Butlers Trouting Streams 957 a.
Sur. for Lobias Buller 4/7/1795
Pat. to " " 2/11/1796
Rec. of Cert. J.C. No. K. folio 729 - a. granted to Lobias Buller. 2/13/1795
Part of special Warrant for 1000 a. granted Thomas Bowls.
Beg. at end of 8th line of the Res. of White-Rock Spring granted Thomas Bowls.
& running reverse.

1 - N 1 - E 78
2 - N 18 - E 31
3 - N 25½ - E 40½ to end of 2 line of Turkey Manor granted Jacob Ramsburg & with it reverse
4 - N 12 - E 120 to " " 1 line of said land
5 - N 12 E 28 to " " 5 line of Res. of White Rock Spring into line of land called Laurell Hill - Geo. Butler
6 - N 6 E 14 4 courses.
7 - N 25 E 64
8 - N 16 W 18
9 - N 82 E 38 to end of 25 line of Tract called Hogg Range granted John Crouse for 130 a.
10 - N — — 5 & with said land reverse 6 courses
11 - N 40 W 40
12 - N 28 E 40
13 - N 48 W 30
14 - S 70 W 70
15 - S 6 E 84 to line
16 - N 83 W 46 to end of 8 line & East line of the Rocky Mantle Piece & with said land reverse
17 - S — — 30
18 - S — E 60
19 - S 2 W 14
20 - S 3 E 20
21 - S 24 W 34
22 - S 1 W 90
23 - N 76 W 46
24 - N 11 W 42 to first line of Nicholas's last Choice & with it reverse 3 courses
25 - S 27 W 32
26 - N 11 W 50
27 - N 79 E 32 to end of 1 line of Rocky Mantle & with it reverse
28 - N 6 - E 24 to end of 2 line of said land then reverse 8 courses
29 - N 25 - E 75 to line of Hogg Range & with it reverse 5 courses
30 - N — - 30 to end of 19 line of Hogg Range
31 - N 6 W 116
32 - N 78 W 58
33 - N 36 W 32
34 - N 1 — 26
35 - N 15 W 8 then leaving
36 - W — — 48
37 - N 70 W 32 to
38 - W — — 100
39 - S — W 46 to end of 7 line of Res. on Tuskarora granted Benj. Macdrall 5/11/1770 for 1008 a. then with 8th line of said land
40 - S 77 E 336 to intersect 9 line of the Resur. on White Rock Spring then with it line to Beg.

scale 100

4042 Hred. Co. Resur. on White Rock Spring 179 a.
Sur. for Thomas Bowls Oct. 25 1765
Pat. to Thomas Bowls Nov. 10, 1766 201
Rec. of Cert. B.C. & G.S. No. 30 folio
Warrant to survey sec. 31 - 1764 - White Rock Spring

Beg. at tree of the Original

Original	Res.	
1 N - + — 40	1 - S. 69 - E 20	8 - S 1 W 78
2 W — — 40	2 - N 27 - W 60	9 - S 34 E 60
3 S — — 40	3 - N 12 E 20	10 - S 60 E 24
then to Beg.	4 - N 3 42	11 S 12 W 32
	5 - N W W 28	12 S 35 E 159
	6 - S 72 W 31	13 N 25 E 174
	7 - S 18	then to the Beg.

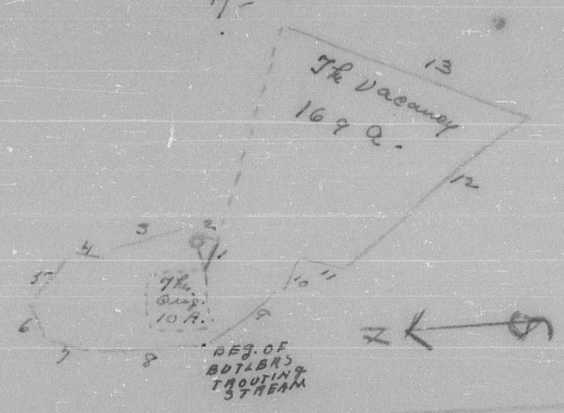

5125 Hred. Co. White-Rock Spring 10 a.
Sur. for Thomas Bowls Aug 17 - 1764
Pat. to " " 17 - 1764
Rec. of Cert. B.C. & G.S. No 27 folio 322

1 - N 40 40
2 - W — — 40
3 S — — 40
then to Beg.



Beg. at tree standing about 20 P. on the S. side of the head Spring of Catoctin Still branch & being a branch of the Tuscarora Run