2304 Fred. Co. Knaves Good Will 50 a.
Sur. for Peter Smelser Oct. 16, 1773
Pat. to " " July 29 - 1783
Rec. of Cert J.C. No B. folio 253
Beg. at tree on edge of a Hill
1 - S 26 W 24
2 - N 70 W 28
3 - N 35 E 32
4 - N 66 E 9
5 - N 16 E 20
6 - N 7 W 56
7 - N 60 W 100
8 - N 10 E 40
9 - N 60 E 20
10 - S 66 E 40
11 - S 41 E 11 to the Beg. of Adam Knaves Land.



4558 Fred. Co. Stony Bottom 54 a.
Sur. for Lunsey Smith Oct. 5 - 1757
Pat. to Lunsey " Oct. 5 - 1757
Rec. of Cert. B.C. & G.S. No 13 folio 234
Beg. near draught of Kittochton
1 - N 17 E - 60
2 - N — - 140
3 - E — - 40
4 - S — 140
5 - S 17 W 60
6 - E — — 19
7 - S — — 25 then to the Beg.

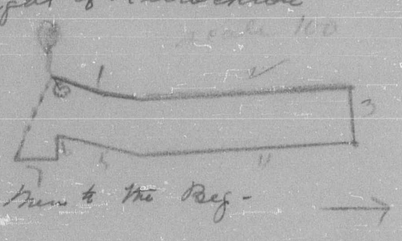

2741 Muddy Spring Fred. Co 20 a.
Sur. for John Johnson 2/12/1755
Pat. to John " 2/12/1755
Rec. of Cert. B.C. & G.S. No. 4 folio 325
Beg. at tree by Spring on S. side of Mill Creek.
1 - S 68 E 9
2 - N 30 E 105
3 - N 71 W 56 St. line to Beg.



Conococheague Manor.

2710 Fred. Co. Mount Misery 11½ a.
Sur. for Wm Welsh June 28, 1792
Pat. to Henry Hoover Feb. 6, 1794
Rec. of Pat. J.C. No. I folio 372
Beg. at stone in the S. Mt. near head of a Spring
1 - S 17 W 60
2 - S 59 E 24
3 - N 25 E 64 then by st. line to Beg.



(28) 5059 Fred. Co. Westphalia 646 ¾ a.
Sur. for Paul Heisler 4/22/1797
Pat. to John Heisler et al. Dec. 24 - 1808
Rec. of Clerk J.K. No 11 f 65
Rec. of Pat. J.C. No S. Fol 735
Reserv. to Germanicus
Beg. at the Beg. tree of Germanicus & running with the original G. L. thence
1 — — 35
2 North - 91
3 West - 22
4 N 57½ W 44
5 S 15 E 90
6 — — 40
7 S 74 E 24 to the end of 19 on 49 line of that called 3rd time of Asking surveyed for Charles Kline & with said land
S 16 W 128 to the end of said land
38 - N 67 W 32. then by st. line to the Beg.