(139)

275 Fred. Co. Allbrights-Valley 36.
Surv. for Henry Allbright - Dec. 16, 1771
Pat. to - George Murdoch Dec. 7 - 1792
Rec. of Cert. J.C. No 9 folio 71
Beg. at 2 oaks on Kittochtan Mt. on the side of a Branch called the S. Branch of Luscanora about 1/4 Mile from Geo. Custler

1- S 3 - E 14
2- S 71 1/2 W 34
3- S 31 W 40
4- S 55 1/2 W 80
5- N 21 1/2 W 40
6- N 40 E 65
Then to Beg.



1000 - Fred. Co. Cow Pasture 20 1/4 a.
Sur. for Peter Kemp Jr. et al - June 23 1792
Pat. to George Shoup Jan 31, 1798
Rec. of Cert. J.C. No. 6. folio 416.
Beg. at the beg. tree of tract called Albrights ~~Valley~~ (valley)

1- East — 20
2- S 20 W 14
3- S 78 W 47
4- S 55 W 44
5- S 44 E 20
6- S 15 W 52 1/2
7- S 26 1/2 W 17
8- S 55 W 42
9- N 31 E 19 1/2
10- N 27 1/2 E 88 or 80
11- N 55 1/2 E 40
12- N 41 E 34
13- N 71 1/2 W 14 to the Beg.
14- N 3 -

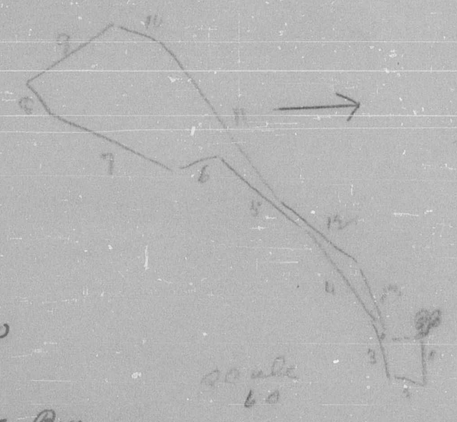

694 Fred. Co. Bull Pasture 16 1/4 a.
Sur. for Peter Kemp - June 23 - 1792
Pat. to Geo. Shoup Jan. 31 - 1798
Rec. of Cert. J.C. No. 6. folio 416.
Beg. at a tree on top of Catoctin Mt. about a mile S. East from John Smay's

1- N. 5 E 28
2- N 20 W 20
3- East - 32
4- S 5 - W 26
5- S 32 E 29
6- S — - 20
7- S 40 W 20
8- N 66 W 28
Then to Beg. - 16 1/4 a.

4819 Fred. Co. Toddy Laying 41 a.
Sur. for John Stull Jan. 9, 1767
Pat. to " " Jan. 9, 1767
Rec. of Cert. B.C. & G.S. No. 37 folio 211
Beg. at end of 12 line of tract Whiskey

1- S 10 W 108
2- S 88 W 41
3- N 27 E 124
Then to Beg.

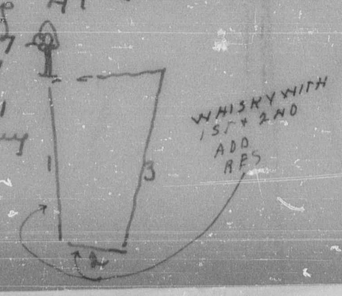

(139)

2822 a. Fred. Co. Obed 104 Acres.
Surv. for John Stull Sept. 28, 1769
Pat. to John Stull June 6, 1770
Rec. of Cert. B.C. & G.S. No. 41 - folio 17.
Beg. at the end of 42 line of tract called Res. on Stulls Forrest Pat. unto John Stull

1- N 20 E 155
2- S 60 E 91
3- S 15 E 60
4- S 54 1/2 W 163
5- S 16 W 6
6- N 59 1/2 W 36
7- N - 20 1/2 E 45
Then to Beg.



3712 Fred. Co. Resurvey on part of Chestnut Hill 392 a.
Sur. for John Stull ~~Sept. 3, 1761~~
Pat. to - John Stull Sept. 29 1763
Rec. of Cert. B.C. & G.S. No. 27 folio 379 -
Warrant to Res. April 16, 1761 - 75 a. part of tract Chestnut Hill granted Adam Stull for 250 a.
Beg. at tree it being the Beg. of part of Resurvey.

1- S 2 E 100
2- S 23 W 20
3- S 64 E 40
4- S 34 E 45
5- N 60 E 100
6- S 30 E 80
7- S 30 W 34
8- N 40 W 40
9- S 80 W 120
10- S 21 W 80
11- N 83 W 64
12- N 60 W 140
13- S 35 W 54
14- N 64 W 100
15- N 35 E 98
16- N 23 E 124
17- S 44 E 80
18- S - 23 W 34
19- S - 58 E 60
20- N - 45 E 78
21- N 22 E 124
Then to Beg.

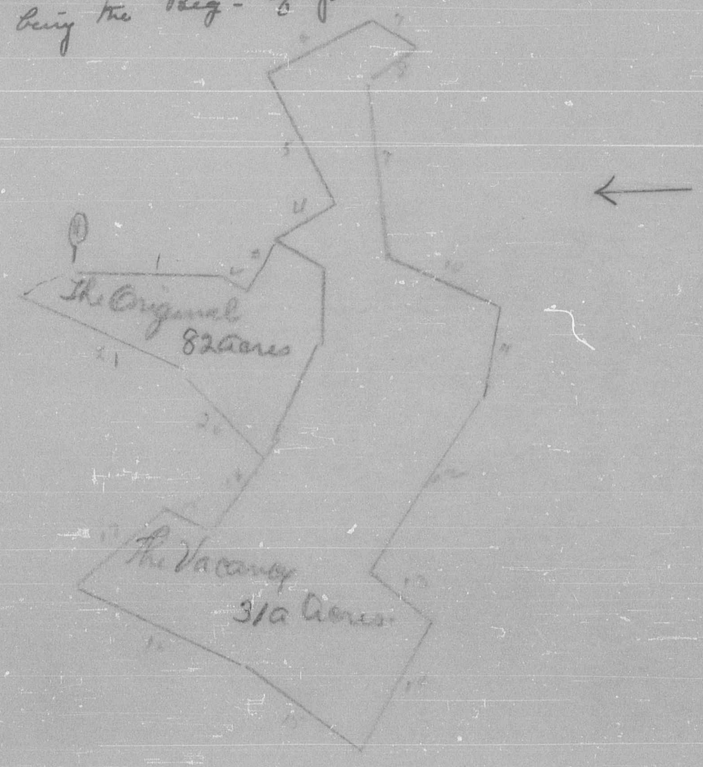

SAW MILL SEAT 32 A
DANIEL BAYER
6-3-1773
6-13-1774
BC & GS 46 - H23
MANOR OF MONOCHEY