162 AMESON 1704A WASHCO ENY 1147
DELA MERE 1147A
16-9-1792
1-8-1806
JOHN BOOTH
ICHS-293

9-15-1764 JAMES SMITH → AMESON THREE SPRINGS
SPRING HILL
699A PS OF
12-12-1770
JAMES SMITH 811A

WAMMANTTO
Rev
BARTHOLEMEW
BOOTH

P. & ENY 2084
SUGAR BOTTOM 17A
11-2-1739 JOHN BOYD
11-17-1739 JANE WYWILL
L&HC-60

Beg by the side of the Potomac River & within a mile of Little Conococheague creek

on this land is one small log house

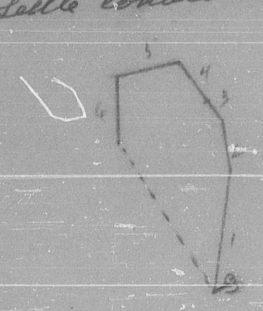

P. & ENY 1556
NEW STOAR 79A
11-2-1739 JOHN BOYD
11-29-1739 ABRAHAM BOYD
L&HC-58

on this land is a cobbled land & an old Log House



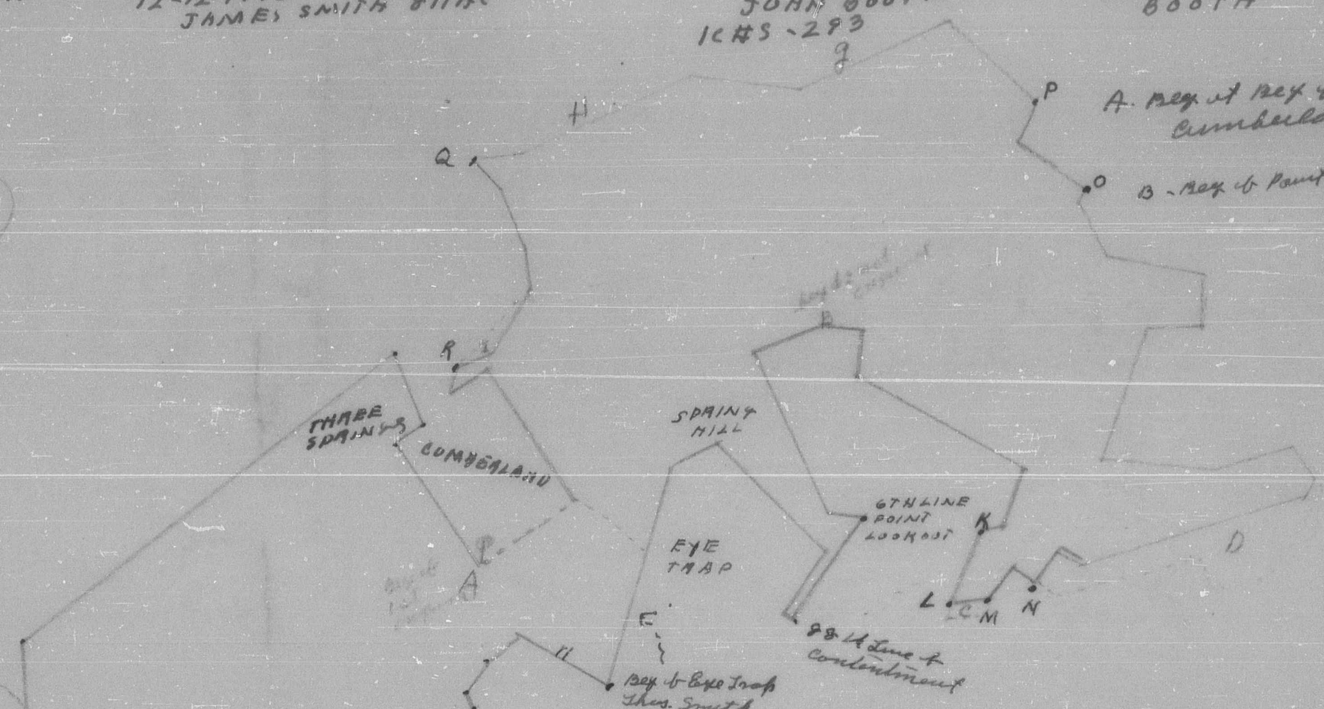

P. & ENY 2243
WALNOT LEVEL 50A
RICHARD SNOWDEN
10-17-1739 - 12-14-1739
L&HC-54

Beg on a hill between Antietam & the Mountain

P. & ENY 1903
RUTTERS DELIGHT 100A
12-12-1739
4-3-1740
JOHN RUTTER
EI#5-505

P. & ENY 1704
PLEASANT BOTTOM 164A
4-14-1739 - 11-12-1739
JOHN BOYD
L&HC-57

P. & ENY 1664
PENS DISAPPOINTMENT 80A
11-26-1738 10-16-1739
CAPT GEO BEALE
L&HC-50



By the side of a spring called Dark Spring or a draft of Antietam

on the bank of the Potomac River about 3/4 mile above the mouth of the conococheague

(Located on the aforesaid Jacks Improvements (under in assignment of warrant)

P. & ENY 798
FAIR WELL 50A
10-22-1739
12-14-1739
THOS SILL
L&HC-52

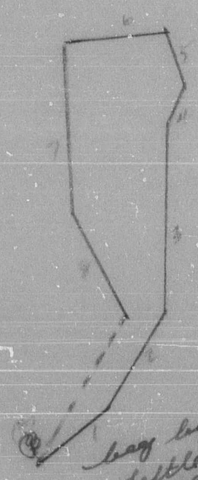

bay by a draft of Little Antietam called the dry branch & about 150 yds from a great spring

P. & ENY 1542
NELSONS FOLLY 500A
6-4-1734 GEO & ARTHUR NELSON
5-29-1738 ARTHUR NELSON
EI#5-314

S. S draft of Antietam