165

P g ENY 2080
9 TUB HILL 100A
10-27-1741
12-15-1741
WM COLLIER
LG# C-178
LG# B-359

P. g ENY 2099
SWEEDLANDS 50A
9-9-1739
12-17-1741
JOHN FRIENDS
LG# C-178

P. g ENY 2114
TAYLORS ~~BRGH~~ DRGH 38A
5-15-1741
9-22-1741
MICHAEL TAYLOR
LG# C-179

P g ENY 2194
TORNEAS FORRST
60A
11-27-1740
11-21-1741
WM. TURNER
LG# C 188

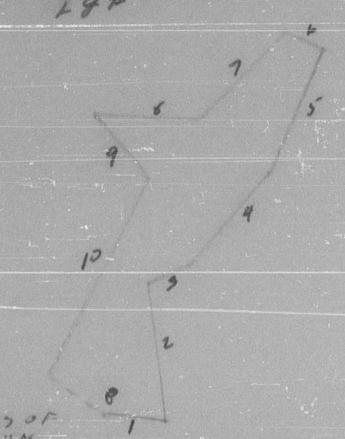

IN FOMAS OF
EAST JOHN
& JOINING
ROCK SPRING
LAID OUT FOR
RALPH LANHAM



E.S BRANCH
OF TOMS CREEK



ON SIDE
OF POTOMAC
RIVER
ABOUT
6 P below
the mouth of
the second
branch



E S DRAFT
BROAD RON
A BRANCH OF
LIBANORE

P g ENY 20
AUDITION 40A
5 10-1745
5-10-1745
EDW PRATHER



IN A NECK
CALLED
BEAVER DAM NECK
TO THE S. W OF A
BRANCH THAT FALLS
INTO THE EASTERN
BRANCH OF POTOMAC

P. g ENY 2132
THOMAS 62A
1-7-1738
4-18-1739
LG# E-51
THOMAS
GITTINGS
ON A HILL W.S
MONOCACY

P. g ENY 2
ABEDNEGO'S PASTURE 70A
7-18-1746 NICHOLAS HALE
4-8-1754 geo atkinson
BC+G S 1-263



W S
ANTIETAM
CR
AT BEG OF
TRACT LAID
OUT FOR
RICHARD LANE

on the brow of a hill
near the head of a bottom
between 2 small runs
about 3 or 4 from potomac
River about 2 miles
below the mouth of
Licking creek

P. g ENY 80
ADD TO LONG MEADOW 110A
3-26-1742
7-30-1742
~~capt~~ Thos cresap
LG# E-70



AT BEG
OF LONG
MEADOW

P. g ENY 163
ALLAMANGLE 50A
8-10-1744
8-10 1744
christian gelstitoner
LG# E 295



on a ridge to the south
of the great road
just above the land of
Radclow that leads to
Hedley Matthews it being
a draft of Cornelius clark
mouth of conococheague

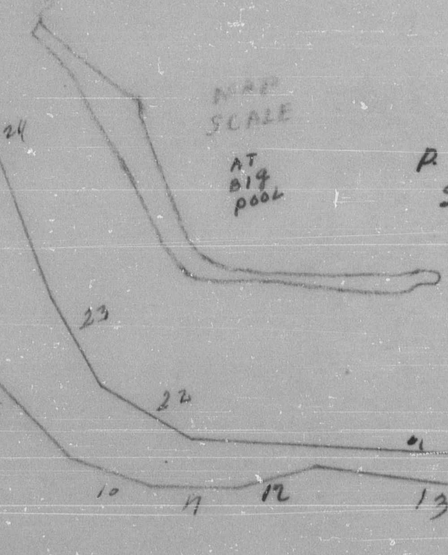

MAP
SCALE
AT
BIG
POOL

P. g ENY 1993
SKIE THOAN 370A
6-14-1739
6-16 1739
THOS CRESAP
LG# C-33