170
170

P g ENY 2218
UPPER INDIAN BOTTOM 200A
8-10-1741 EXHA SHELBY
10-19-1742 JOHN HAMILTON
LG #E 77



P g ENY 2312
WHISKEY ALLEY 67A
1-18-1743/5
RICHARD TOOCHSTONE
3-18-1746
CALEB TOOCHSTONE
AY+S 1-187



P g ENY 2356
WILLIAMS PROJECT 250A
7-5-1739
2-6-1745
Rev William Williams
LG #E 593

P g ENY 2291
WEST ADD TO LONG MEADOW 100A
July 1742
Aug 3 -1743
Capt Thos Cresap
LG #E-199



P g ENY 2245
WALNUT POINT ~~[illegible]~~ 164A
6-28-1742
7-13-1742
WM DOWNEY
LG #E 22

P.g ENY 2395
WOOD YARD 60A
5-21-1743
11-26-1743
LG #E-214



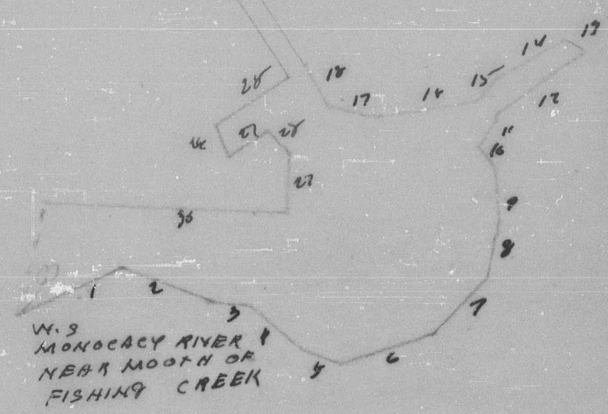

Begin the Dispute line & the two proprietors agreed to draw a line that runs to the Antietam



F C ENY 5051
WELL TAUGHT 100A
7-4-1749
7-4-1749
JACOB POW
BY+S 1-669

P. g UNPATENTED
ENY 326
SEA PACK
Surv 4-26-1740
geo FORBUSH
Beg by the side of a branch of Antietam

F C ENY 223
ADD TO THREE SPRINGS 30A
9-16-1754
11-16-1754
JAMES SMITH
BS H 1-283