P. G. Co. Enr. 2010 -
Smiths Choice 50 a.
Aug. 30 - 1745 Daniel Delany -
Mar. 19 - 1753 John Macandre
G.S. No 1 - 125 -
Beg. at Oak on hill side about 10 p.
W. of Antietam about 3 miles above
Fork of the same Creek -
Cult. 3 a.
1 - N 61 E 16
2 - N 36 E 84
6 - S 42 W 24
9 - S 12 W 20
11 - N 74 W 74
then to Beg -



172

P. G. Co. Enr. 2017 -
Smiths Purchase 63 a.
Joshua Smith May 1 - 1747
" " May 1 - 1747
By a G.S. No. 1 — 185 -
Beg. at Oak on N. side of Hill
near the head of 2 Springs on the
W. side of Anticatoin about 60 or 70
P. from said Creek
1 - S 73 E 24
2 - N 30 E 60
3 - N 10 W 56
4 - N 64 W 32
5 - N 51 W 44
6 - S 66 W 60
then to Beg.
Ac. 100 -



P. G. Co. Enr. 1671
Perrys Retirement 100 a.
Sept. 17 - 1743 Jas. Perry
" 29 - 1755 " "
B C & G.S. No 5 — 174 -
Beg. at bar Oak on Antietam
Creek -
1 - N 55½ E 150
2 - S 45 E 64
6 - S — — 16
9 - N 36 E 50
11 - N 13 W 10
13 - N 20 E 84
then to Beg.

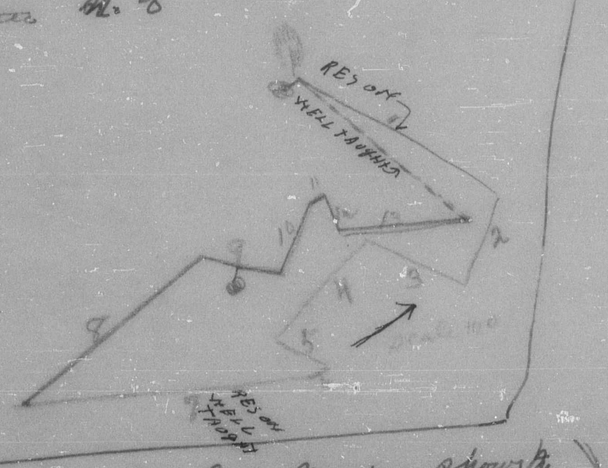

a. The Beg. & the plain lines Numbers shows the out lines
B. C. & E. F. G. H. & the Beg. of the several Original Lines by part plain & part dotted lines.
No. 1 No 2 Shows Final lands
No. 3 - 4 - 5 & No. 6 - shows the Vacancy added.

Line 58 S 30 W 40
" 67 S 5 E 182½
" 66 S 86 W 17
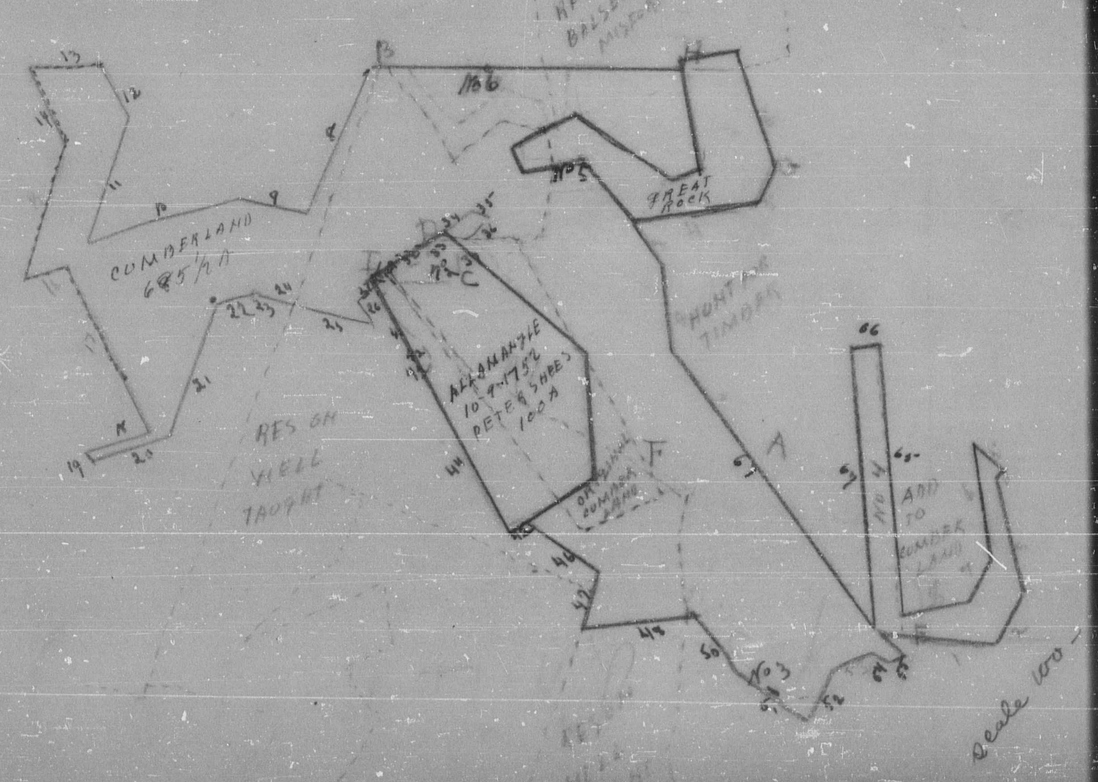
Washington Co. Enr. 245.
Cumberland 685½ a.
June 13 - 1792 Daniel Hughes
Sept. 17 - 1810 " "
J.K. No 4 folio - 402 -
a. The Beg. & the plain lines No. from 56 shows the first part of the Res.
E. " " & the plain lines numbered from 168 shows the 2nd pt. of the Res.
B. C. D. E. F. G. H. & I the Beg. of the several.
a Res. on part of Rich Barrons - June 13 - 1765 - Resurveyed for Peter Sheere - for 1154 a.
Alamangle Oct. 9 - 1752 for Peter Sheere for 100 a.
All that's left Peter Sheere for 597 a.
Part of Res. on Well Taught Mar. 25 - 1754 for Peter Sheere 130 a.
Part of Great Rock April 5, 1750 Daniel Delaney 50 a.
Res. on Ballzer's Misfortune April 26, 1765 Sur. for Christopher Bruket for 115 a.
Cumberland Oct 13, 1750 John Stonerferd 100 a.