P. G. C. - Env. 1207
Johnstons Lott 139 a -
March 20 - 1743 James Wardrope
April 7 - 1745 Peter Johnston
L. G. No E — 581
L G. No. C - 516.
Warrant granted - Mar - 2 - 1743
for 500 a.
Beg. at end of N 15 degrees W 276 P. line
of a tract of Land taken up by Thomas
Cresap called Skye Thorn about 2 mi.
below the Mouth of Licking Creek -
running -
1 - S - 15 E 276
2 - S - 22 E 84
6 - N - 47 W 208
8 - N - 15 W 140
Then to Beg.



P. G. Co - Env. 1295.
Linton 155 a -
Nov. 27 - 1740 Capt. Thos. Cresap -
Aug - 2 - 1742 " " "
L. G. No. E. — 77
L. G. No. B - 495
Beg. - oak. standing on E side of Likenum LICK RUN
a branch of Conegocheige -

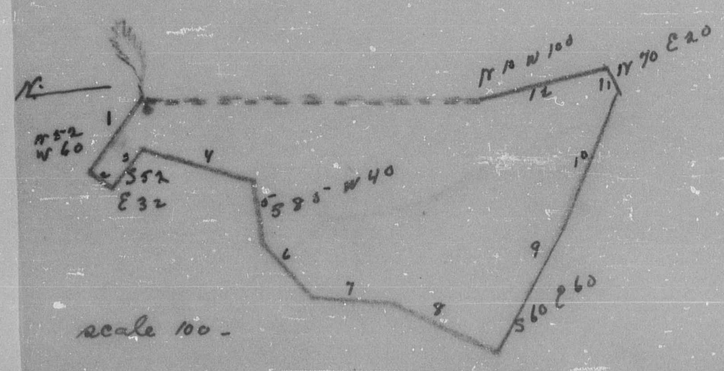

P. G. Co. Env - 1764
Lubber Land 98 a -
May 20 - 1739 - Arnold Livers
Aug - 24 - 1739 William Carmack.
L. G. No. C — 35
Beg. - at Oak on N. side of small branch
Harels Creek a branch of Monocacy
N 30 W 46.
N 71 W 50
N 46 W 66
S 45 W 60
S 28 E 90
S. 52 E 120
N 60 E 36

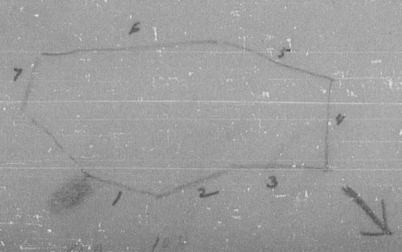

174

P. G. Co - Env. 1258.
Lamberts Park - 200 a.
Feb. 17 - 1742 - George Lambert
Nov. 18 - 1742 "
L. G. No. E. — 206.
Beg. at White-Oat - standing - N. side of a branch
of Antietam

1 - S 42 E 42
4 - S 25 W 120
6 - N 16 W 50
8 - S 38 W 127
10 - S 31 W 172
12 N 51 E 248.
Then to Beg.

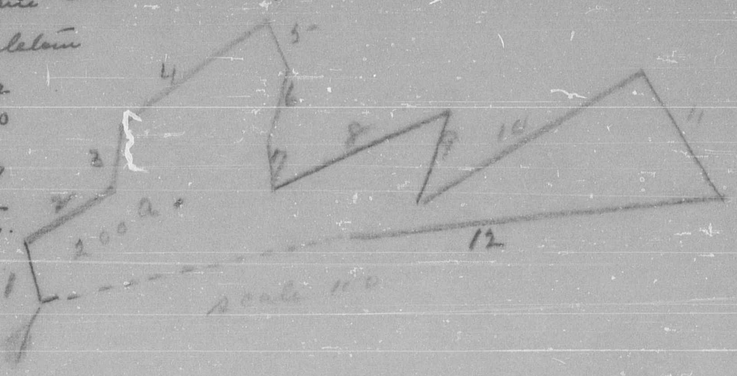

P. G. Co - env. 1302
Little Meadows 200 a.
Dec. 21 - 1739 Dr. Geo. Stuart & Thos. Waller
Sept. 29 - 1756 Thomas Waller
B C & G. S. No 5 — 163 -
Beg. - at tree on Monocacy a draft of Potomack River -
retain 30 poles of the wagon Road that goes from Stulls
Mill & running -
1 - S 82 E 60
2 - N 34 E 220
3 - N - 16 W 130
4 - N - 77 W 76
Then to Beg.



P. G. Co - Env - 1339
Long Meadow 25 a.
Feb - 1 - 1747 Jacob Kennaman
Feb - 1 - 1747 "
L. G. No 1 — 413.
Beg. - at oak on N. side of Licks Run a draft of Conococheig
about 1/2 mi. below John Williams House
1 - S - 52 W 54
3 - N. 40 W 18.
6 - N 68 W 24
8 - N 64 E 30
9 - S 2 W 20
Then to Beg.



P. G. Co - Env. 1365
Rubberland - 50 a.
Jan 15 - 1739 Thomas Wells.
Oct. 3 - 1740 "
E J No 5 - — 508
Beg. - at tree on bank of Potomack R. near mouth of Liking Creeks LICKING CREEK
1 - N 37 W 46
2 - N 45 W 96
3 - N 45 E 60
4 S 42 E 167
Then to Beg.



P. G. Co - 1363 Rubberland 54 a.
May 9 - 1730 Beal & Edmondson Beg. - N. Corner of Blackwalnut Island opposite Francis Ashby's
May 16 - 1734 " " Daniel Delaney - Mill
G. M. No 1 — 383
1 - S 12 E 240
5 - N 8 W 36
15 - S 40 W 21
20 - N 35 E 47 Then to Beg.



SAFETY MICROFILM