175

P. & ENY 2021
SNOWDENS FRIENDSHIP 84A
7-1-1734 geo Moore
5-23-1739 L&HC-48
on Potomac River
mouth of Calvertes

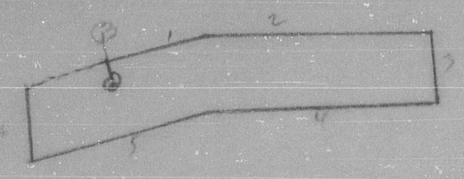

N8RW70
NNW - 150
NNE 50
E2E 150
S80E 120
S5W - 50

P. & ENY 2080
SPRIGGS DELIGHT 136A
4-12-1734 MAJOR EDWARD SPRIGGS
11-1-1738 E1#5-382
near Potomac runs side and against the upper end of Sinah Island above a Fording place called Charles Anderson Ford



P. & ENY 2154
THREE SPRINGS BOTTOM 260A
11-9-1740 THOS BLADEN
9-29-1761 DANL CHESAP
B C&S 14-585
about 1 P from the River Bank opposite the place called ANDERSONS CABIN ABOUT 4 MILES BELOW THE UPPER OLDTOWN

P. & ENY 2105
TAFFEES LOT 45A
1-16-1744 LAWRENCE OWINGS
2-7-1750 JOHN BANKS
B Y&S 5-542
near a branch called Beale's route W.S. of ROCK CK



N50W62

P. & ENY 2150
THREE COUSINS 350A
8-- 1742
11-28-1742
NATHANIAL ALEXANDER
L&HE-86

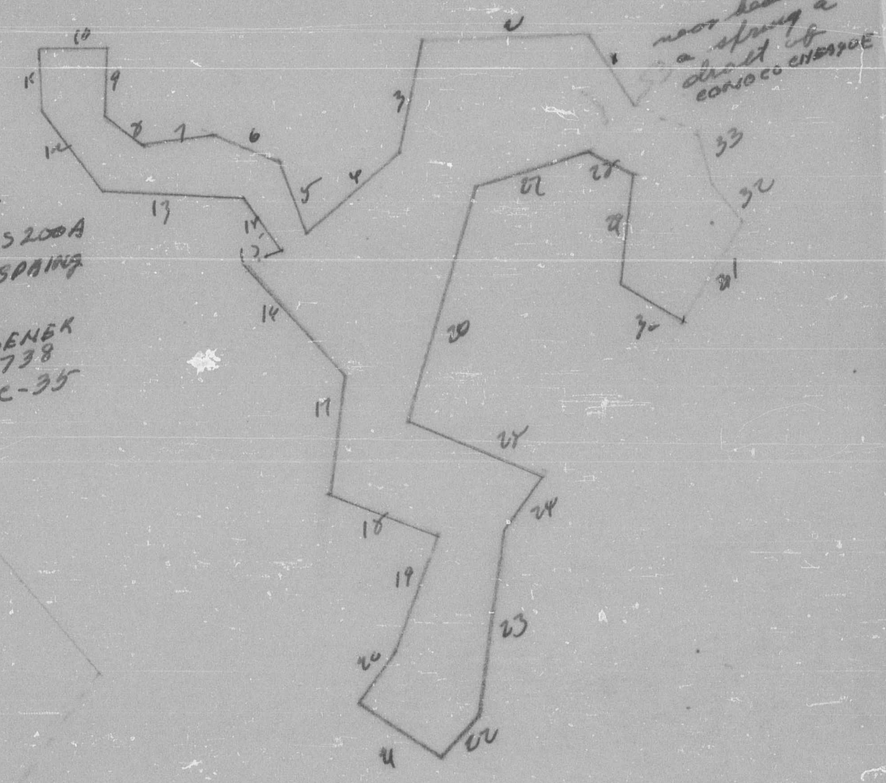

near head of a spring a draft of CONOCO CHEAPOE

P. & ENY 2155
THREE SPRINGS 200A
PAT & BEEN SPRING
GEO BARE
8-9-1738
MICHAEL RESENER
2-8-1738
L&HC-35

N18E140
S58E240
N58W240
160P W & BEAT HUNTING CK

P. & ENY 2157A
THREE SPRINGS 225A
10-26-1739
DR ZEO STUART
12-2-1749
MOSES CHADLAIN
B Y&S 1-661

at head of place called three springs in branch of antietam



P. & ENY 2156
THREE SPRINGS 100A
4-21-1744 WM HICKMAN
4-21-1744
L&HE 317

at the head of a branch that makes into Broad Run near Calvertes

F. & ENY 3098
POINT LOOK OUT 85A
4-21-1749 11-10-1752
JAMES DAWSON
Y&S 7-179
200 W.S. ANTIETAM 1/4 MI. ABOVE MOUTH OF BEAVER CREEK

P. & ENY 2206
TWO WIVES 33A
6-17-1744
6-17-1744
JOHN HOOSE
L&HE-390
near the upper end of an island in Potomac against the mouth of antietam creek