P. G. Co. Env. 1131
Hunts Cabin 8 10 A.
Feb. 12 - 1745 James Shelby
Sept. 29 - 1749 " "
B 4 G.S. No. 1 - 602.
Sp. Warrant ~~Plan~~ Res. granted M. Shelby
Mar - 22 - 1744/5 on Hunts Cabin 50 A.
granted him by Pat. Oct 31 - 1744.
Beg. at Oak on W.S. of Licking Creek
about 100 yds from Creek - opposite Fort -

176
2 SHEETS

1 - N - 36 - E - 26
3 - N 27 W 80
5 - S 75 W 187
12 - N 64 W 48
19 - N 35 W 100
24 - N 65 E 165
29 - S 80 E 108
st. line to Beg.



176
2 SHEETS

P. G. Co. Env. 1137.
Indian Bottom 51 A.
Nov. 2 - 1739 John Boyd.
July 25 - 1752 Thomas Gilliland
Y & S No 7 - 100
Beg. at Oak standing on Upper end of Indian Bottom on Potomack River above the place where Jeremiah (Jacobs) Jacks now lives above the mouth of Conococheague Creek -

1 - N - 30
2 N - 64 W 100
3 S 80 W 60
4 - N 4 E 46
5 - N 27 E 40
6 - N 66 E 20
thence to Beg.
Scale - 100

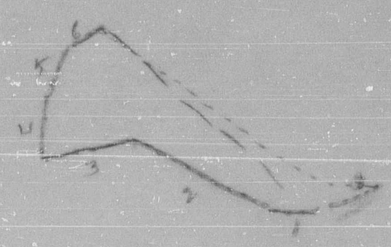

P. G. Co. Env. 1140
Indian Bottom 100 A.
Oct. 16 - 1745 Abraham Boyd.
July 25 - 1752 Thomas Gilliland
Y & S No 7 - 99.
Beg. Oak tree on Potomack River -
1 - N - 21 W - 28
3 - N 62 W 52
6 - S 80 W 40
8 - S 68 E 20
12 S 16 E 50

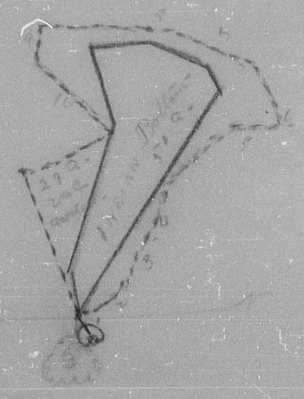

P. G. Co. Env. 1142
Indian Field (The) 250 A.
Sur. May 12 - 1742 Capt. Thos. Cresap -
Pat. Nov. 29 - 1742 " " "
L. G. No. E - 103
E. J. No 6 - 489.
Beg. at Oak in the Hollow about 40 degrees eastward from the mouth of S. Branch on River Potomack

1 - N - 65 W 48
5 - S 84 E 100
7 - S 40 E 106
11 - S 82 E 110
13 N 83 - E 120
14 N — — 40
17 N 80 W 244 thence to Beg.
19 - N 63 W 292

Scale 100



P. G. Co. Env. 1145.
I never see it 400 A.
Nov. 25 - 1743 John Lolson
Nov - 25 - 1743 " "
L. G. No E - 302.
Beg. at Oak on Bank of Potomack R. about 1½ mi. above the Upper Old Town
1 - N 18½ E 46
4 - S - 5 W 50
5 - S 3 - W 106
9 - N - 58 W 36
11 N - 27 E 270



P. G. Co. Env. 1196.
Johns Bottom 100.
Mar. 2 - 1738 Adam Sherrill
Oct. 20 - 1740 Adam Sherrill
E J No 5 - 507
Beg. at Oak on Potomac River between the Mouth of ~~Antietam Creek~~ ~~Williams~~ & Conococheague Creek -

? ?
1 - N - 38 W. 36
3 - S — — 42
7 - S 43 E 44
9 - S 50 E 40
12 N 56 W 88