P.G.Co. Enw. 975
Grandfathers Gift 300 a.
6-1-1741 Henry H. Hawkins
11-13-1741 " " "
L.G. No. 6 — 190
Warrant granted to John Hawkins Jr.
Dec. 3-1740 for 440 a.
Beg. at oak standing on the W. side
Blue ridge of Mt. about 1/4 mi.
from Potomack River at and
of land Maryland — Taken up by
Col. John Cobail being the North
Course of said land.

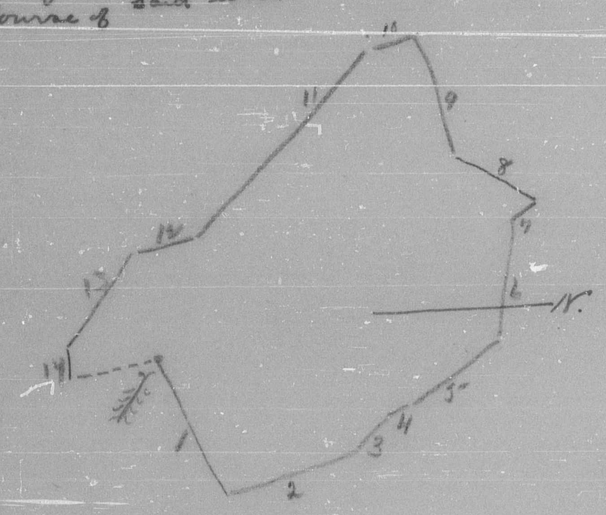

100 scale.
1 - N. 55 - E 102
2 - N 17 W 88
6 - N 82 W 80
9 - S 75 W 86
11 - S - E - 172
13 - S 84 E - 80
14 - E - — 18
Then to Beg.

Prince Geo. Co. Enw. 1026
Hamiltons Recovery 100 a.
4-1-1748 - John Hamilton
" - 1-1748 - " "
L.G. No 1 — 172.
Beg. at tree on W.S. of Monocacy
being the Beg. tree of Diggs Lott
1 - N - 39 W - 118
2 - N - 7 E - 34
3 - N 87 E - 80
4 - N 28 W - 60
5 - N 27 E 50
6 - N - 56 W 20
7 - S 72 - W 194 Then to Beg.



This Survey confined with an Elder Survey

scale 100

(says nothing about the Elder Survey)

177 Frederick County Enw. 3471 177
Resurvey on Green Castle 620 a.
Mar - 15 - 1766. Michael Ruffe
Mar - 24 - 1766 " "
B.C. & G.S. No 30 — 255.
Originaley on 7 day of Feb. 1745 granted Jacob Sharp for 100 a.
Beg. for the outlines of the Whole at the end of 5 line of the Original

R. The Beg. of the Original
B " " " " Resurvey
The Original granted for 100 contains 110 a.
The first Vacancy 340 a.
" Second Vacancy 170 a.
The Whole. 620 acres

1 - N 16 E - 32
2 - S 85 E 174
6 - N 227 W 234
13 - S 27 E 106
23 - N 40 W 98
24 - S 66½ N 100
35 - S 12 W 200
44 - N 83 W 14
47 - S 66 E 56 —
Then to Beg.

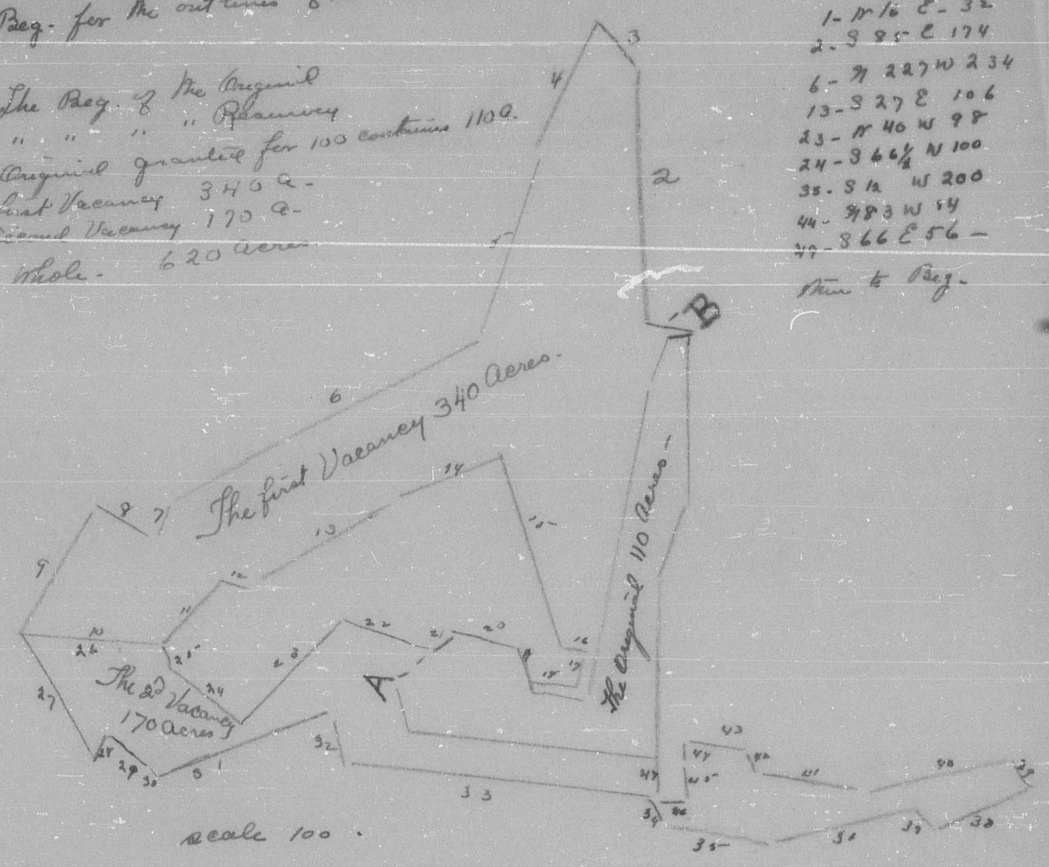

scale 100.

P.G.Co. Enw. 1038
Harris's Delight 200 a.
6-14-1746. Thomas Harris
6-14-1746. "
L.G. No. E. — 551
Beg. at tree near Spring on S.S. of
Toms Creek running
1 - N. 30 E 9
2 - N - 60 W 132
3 - N 70 W 110
4 - S 35 W 40
5 - S - — 32
7 - S. 10 - N - 114
Then to Beg.



scale 100

P.G.Co. Enw. 1040
Harrys Grave 140 a.
April 1 - 1748 David Walson
May 21 - 1751 David Walson.
B.y & G.S. No 5 - 539
Res. Harrys Grave Granted by Pat. on
aug - 6 - 1742 containing 50 a. warrant of 1747
Res. for David Walson - accounting to his
ancient Meets & Bounds and by his out lines
Have added vacant Land. accounting to 90 a.
Beg. Original tree -

1 - N - 67 E 30
2 - N - 5 E 82
7 - N - 45 W 80
11 - N - 64 E 60
13 - S - 80 E 48.
14 - N - 32 E 26
Then to Beg.

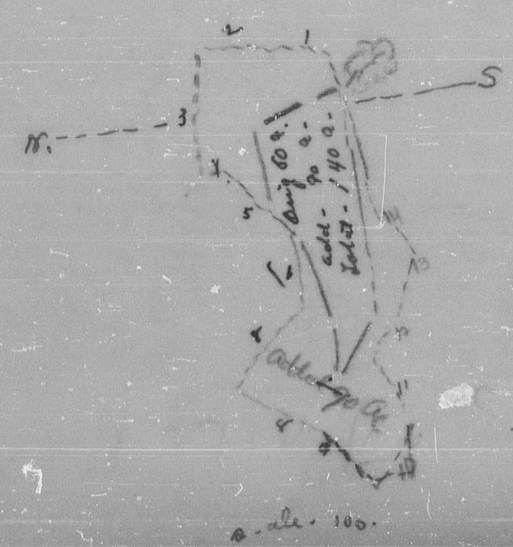

scale. 100.

Original
1 - N - 12 W 20
2 - N - 25 W 45
3 - S - 80 W 60
4 - S - 47 W 38
5 - S 73 W 38
6 - — 30
7 - S 60 E 50
Then to Beg.