P. G. C. Env. 1417 -
Martins Choice 35 a -
Aug - 9 - 1745 Edmund Martin
Mar. 18 - 1746 "
T. J. No. 1 — 404 -
Beg - at tree near Potomac River near the mouth of Run called Mill Branch.

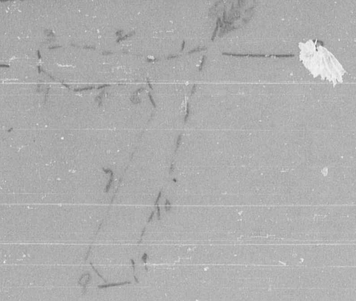

1 - N - 7 W 30
2 - N - 14 E 64
3 - N 42 W 20
4 - S 42 W 27
5 - S - - - 54
6 - S 81 W 18
7 - N 60 W 120
8 - S 30 W 30
9 - S 71 E 40
10 - S 56 E 40
Then to Beg -

P. G. C. Env. 1539
Neglect 150 a -
June 8 - 1739 John McCoy
Nov - 9 - 1742 " " "
L. G. No. E — 104
Beg - at Oak on side of Antietam Creek near mouth of Hooly's spring -

1 - S 40 W 66
2 - S 11 E 40
3 - S 66 E 60
4 - N 81 E 120
5 - N 29 E 148
Then to Beg -

P. G. C. Env. 1687
Pierpoints Content 100 a -
Sept. 21 - 1747 - Larkin Pierpoint
" 29 - 1760 - " "
B. C. & G. S. No. 19 — 5.
B. C. & G. S. No. 17 — 526.
Beg. at Oak on N. W. side of Beaver Creek a draft of Antietam about 1 mi from its mouth of said creek -



1 - S - 33 W 18
2 - S 8 3 W 20
6 - S 8 W 6
7 S 27 E 106
11 N 56 W 14
15 N 67 E 34
16 N 6 Mo
Then
Beg -
scale 100.

P. G. C. Env. 1466
Mill Place 25 a -
Dec - 1 - 1747 John Hurse
Dec. 1 - 1747 "
T. J. No 1 — 485 -
Beg - at Oak - Nearly to side of Antietam about 1/4 mi. above the Mouth of said Creek & on W. side thereof -

1 - N. 80 W - 34
3. N 14 W - 44
8 - N 75 W 70 S
Then to Beg -

P. Geo. C. - Env. 1563
Nicholls Contrivance 75 a.
Oct. 23 - 1734 Edw. Nicholls
Oct. 28 1740 "

1 - N 20 W 20
2 N 80 E 60
3 N 20 W 40
4 S 20 W 60
5 N 20 W 100
6 S 70 W 61
7 S 20 E 160
Then to Beg -
scale 100

P. G. C. Env. 1480
Mistake 10 a -
Dec 4 - 1747 Geo. French
Dec 4 - 1747 " "
B & G. S. No 5 - 543. The Beg - at end of 6 line of Barnes belonging to Geo French

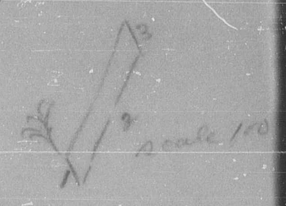

1 - S. 70 W 22
2 - S 59 E 100
3 - N 70 E 22
Then to Beg -
Cultivation 2 acres & 2 Log - Cabins.

P. G. C. Env 1624
Part of Dulcie Folly 112 a.
Feb - 18 - 1745 Jas. Volgamar
Mar - 18 - 1746 Jas Volgamar
B & G S. No 1 - 211.
Spc. Warrant & Res. granted Joseph Volgamar Sept. 25 1745 - Part of land called Dulcie Folly granted to Thos. Wells.
Beg - at the Original beg - tree of said 34 a. & running thence along O. L.

	Original.
1 - N. 62 E 40	1 - N 24 E 31
2 - N 24 E 60	2 - N 17 W 17
3 - N 19 W 78	3 - N — — 30
4 - S. 55 W 11	4 - N 28 W 28
10 - S 9 W 138	5 - N 5 W 16
16 - S 24 W 31	6 N 55 E 47
Then to Beg -	7 S 19 E 78
	8 S 34 W 60
	Then at to Beg -



P. Geo. C. Env. 1757
Pleasant Bottom 164 a -
April 14 - 1739 John Boyd.
Nov. 12 - 1739 " " to Potomac
Beg - at tree on Banks of



on this land is 2 Entlipment Houses. about 15000 Corn hills an under good rail Fence -
scale 100 -

P. G. C. Env. 1708 Pleasant Hill 90 a.
July 9, 1744 - James Wardropes -
April 9 - 1745 John Whitiset
L. G. No. E — 374
Beg - at Locust tree on the W. side of Beaver Creek at a Wagon Road.

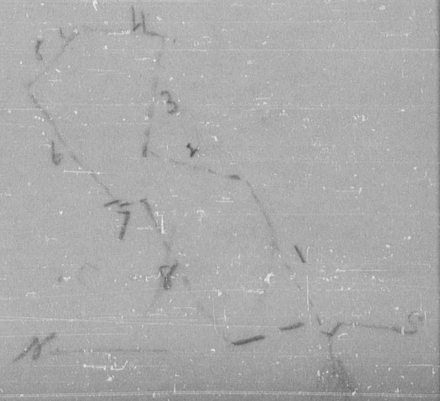

1 - N. 60 E 110
2 - N 13 E 70
3 - S 80 E 84
4 - N — — 160
5 N 55 W 32
6 - S 52 W 90
7 - S - 58 112
8 - S -
Then to Beg -