181

1781 Fred. Co. Halls Acclamation 50 A.
~~William Hall Oct - 24 - 1751~~
~~William Hall Nov. 13 - 1752~~
~~G + S No 7 folio 204~~
~~Beg. at Oak in the fork of Great Pipe Creek~~
~~on N. side of~~

1847 Fred. Co. Hartmans Place 50 A.
Peter Wedstone July 31 - 1749
" " Nov. 10 - 1752
G + S No. 7 folio 137
Beg. at Oak on S. side of Conigochige
80 yds to the Southward of the
plantation of the Wedstone
1. S 88½ E 80
2. S 72 E 30
3. S 88½ E 38
9. N. 88 W 46
10. N. 72 W 30
11 N 87 W 80.
Rem to Beg -

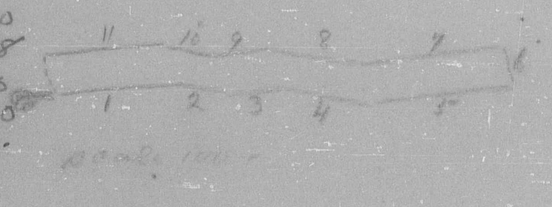

1991 Fred. Co. 181
Hope Mill 100 A -
Greenberry Cheney 7/12/1752
" " 7/12/1752
G + S No 7 folio 495.
Beg - at Oak at the head of a
hollow that leads to Andrealoine
Creek at Coxes Cabbin
1. N 55 W. 82
2. S. 57 W 121
3. S 27 W 85
4. S. 25 E 50
Rem to Beg -

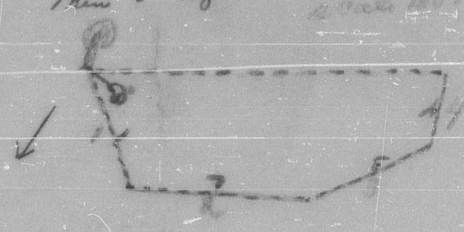

2017 Fred. Co. 181
Hucele Berry Levills 80 A.
George Wheddle 4 - 30 - 1750
" " 4 - 30 - 1750
B.C. + G.S. No. 5 folio 502.
Beg. at Oak. 15 ft. from branch
S side of Branch that falls into
Conigochige near Isaac Baker's
1. S 69 E 55
2. East - 48
3. N 8 W - 14
4. N 82 W 48
5 N 62 W 80
6. S W 66
7. South 80
8. S 58 E 124
Rem to Beg -



2030 Fred. Co. Hunt for Limber 100 A.
George Keeley Nov - 24 - 1755
" " Nov - 24 - 1755
B.C. + G.S. No 5 folio 121.
Beg. at Oak on N. side of Hill on E. side
of great Antietalum about 1 mi. above
Christopher Burketts
1 - N 40 W 80
2 - N 14 E 96
3 - S 67 E 20
4 - S 25 E 60
5 - N 76 E 52
6 - S 5 E 212
Rem to Beg -

3711 Fred. Co. Res. on part of Castle Plains 450 A.
William Boyd May 29 - 1754
" Sept. 20 - 1755
B.C. + G.S. No. 5 folio 131 Castle Plains
Orig. sur. for John Boyd. June 3, 1743 for 550 A.
Beg - at Original Beg - Rem
1 - S 75 W 40
2 - S 46 W 170
7 - S 85 E 110
8 - S 81 E 64
11 - N 46 W 134
14 - S 40 W 144
15. S 65 W 84
Rem to Beg -

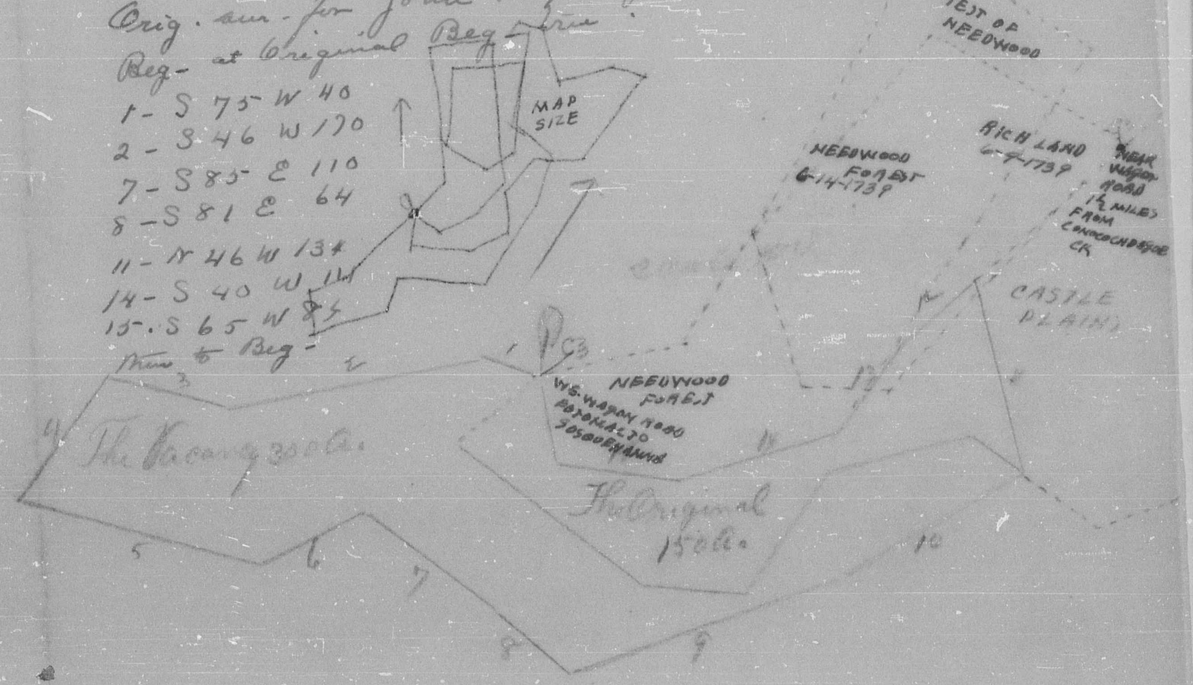

4107 Fred. Co. Ridingower Place 50 A.
George Ridingower Dec. 29 - 1753
" " 29 - 1753
G.S. No 1 folio 262.
Beg. at tree at end of 20 P. on 6th line
of Peter Wetstone land.
1. S 72 E 84
2. S 7 W 29
3. S 26 W 86
4. N 79 W 30
5. N 52 W 28
Rem to Beg -

4333 Fred. Co -
Sheips Land 100 A.
Devall Shaver 11/15/1752
" " 9/29/1755
B.C. + G.S. No. 1 folio 304
Beg. Oak on top of Hill near
Antietalum Creek + on E side
½ mi. below Rorkeis Rokas + Sand Mill
1. S 61 W 20
2 - N 80 W 24
7 - W - - 60
8 - S - - 78
10 - N 89 E 100
Rem to Beg -

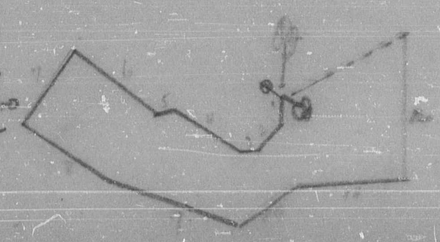
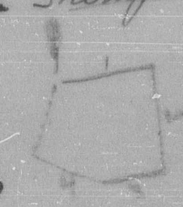
4175 Fred. Co -
Round Marsh 31 A -
John Banks 12 - 11 - 1755
" " 12 - 11 - 1755
B.C. + G.S. No. 5 folio 157
Beg. at tree on W. side of Thomas
~~Thomas~~ ~~Spring~~ Shompoons Spring
Branch
1. N 8 E 65
2. S. 79 E 72
3. S. 9. W. 42
4. S. 40 W 50
Rem to Beg -
scale 100 -