Fred. Co. 316 Andrews Chance 50 A.
Andrew Hogill Feb. 16, 1756.
" " " 16, 1756
B.C. & G.S. No. 5 folio 151
Beg. at Oak on Roaring Run a Draught of Israels Creek -
scale 100 -
1. N. 61 E 30
2. North - 78
3. N 71 W - 28
4. West - 38
5. S. 32 W 34
6 S. 12 W. 53



437 Fred. Co. Bear Swamp - 154 A.
Mar. 14, 1749 Peter Bowers
Sept. 29, 1755 George Darr
B.C. & G.S. No. 1 folio 491
Beg. at tree on branch called Grindstone Branch 50 or 60 Perches from the head of said Branch.
1. S 34 - E - 60
2. S 56 E - 90
3. N 53 - E 40
4. N 88 - E 26
5. N 29 - E 130
Then to Beg.

This was in same envelope with the above, but that is the courses are same as above, but different.
scale 100.



818 Fred. Co. Cheneys Lott 98 A.
Charles Cheney April 27, 1750
" " Mar 25, 1755
B.C. & G.S. No. 1 folio 395.
Beg. at oak by side of Cave Branch that falls into Beaver Branch which falls into Antietam & runs
1. N. 50 W - 20
2. N. 20 E - 80
3. N 8 E - 100
4. S. 75 E 80
5. N 60 E 80
6. S 18½ W 120
7. W - - 42
Then to Beg.



200

391 - Fred. Co. Banks Venture 100 A.
John Banks Nov. 29, 1752
" " Apr. 10, 1753
B.C. & G.S. No. 4, folio 331
Beg. at the end of the fifth line of Jaffeys Lott.
1. S — - 106
2. N 55 W - 169
3. N 14 E 79
4. S. 86 E 130
Then to Beg.

447 Fred. Co. Beaver Dam 101 A.
C. Hogmyer & C. Howard June 5, 1753
C. Hogmyer & J. Howard Aug. 10, 1753
G.S. No. 1 folio 16.
Beg. at 2 Oaks near a Creek called Jackson Creek & within 3 perches of the mouth of where it runs into Evals Creek & on the North side running
1 - N. 44 E 143
2 - East - - 100
3 - S 22 - W 57
4 - S 44 - W 90
5 - West - - 151
Then to Beg.



685 Fred. Co. Bucks Horn 70 A.
Henry Fore Jan 10, 1761
" " Jan 10, 1761
B.C. & G.S. No. 14 folio 555
Beg. at oak being the Beg. tree of The Back Meadow taken by Hugh Mac Clalland & running
1. N. 10 E 160
2. S 80 W 110
3. S 10 E 119
Then to Beg.



903 Fred. Co. Chaplines Neglect 22½ A.
John Grover Dec. 12, 1752
" " Aug. 10 - 1753
B.C. & G.S. No. 5 folio 148
Beg. at end of 100 P. on the 41 line of The Three Friends, Resurveyed by John Jones - & running
1 - S. 50 E 20
2 - N. 16 E 160
3 - N. 38 W 83
Then to Beg.

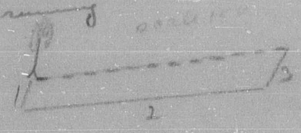

916 Fred. Co. Conclusion 56
Thomas Mills Oct - 7 - 1750
" " May 4 - 1752
4 & 5 to 7 folio 499.
Beg. at marked stake at End of 4 line of Caanes field at end of 24 line of Resurvey on the same land on W. side of Licking Creek about 2 miles from the mouth of said Creek
1. S 63 W 40
2. N 32 W 56
3. N 75 E 100
4. N 53 E 65
5. S 72 E 103
6. S with - 20
7. West - 50
8. N 81 W 60
Then to Beg.



200

677 Fred. Co. Buck Horn 50 A.
Nicholas Seaffer May 6, 1761
Nicholas Seaffer May 6, 1760
? on date.
B.C. & G.S. No. 14 folio 6.
Beg. at Oak on S. east side of Conococheague Creek & on W. side of the Waggon road leading to Isaac Bakers ford & running
1. N. 78 E - 74
2. N 32 E 44
3. West - - 34
4. S 77 W 51
5. S 52 W 137
6. S. 67 E 95
Then to Beg.



687 Fred. Co. Bucks Horn 50 A.
Jacob Crise Mar 9, 1752.
" " Aug 10, 1753
B.C. & G.S. No. 1 folio 314
B.C. & G.S. No 2 folio 146.
Beg. at Hickory standing on a level near the Pensilvania line & near a Plantation of Stulls & running
1. S 63 N 77
2. S - - 40
3. S 15 - W 12
4. S 63¼ E 59
5. N 21 E 63½
6. N 60 E 14
7. S. 84 E 40
8. N. 22 E 50
Then to Beg.

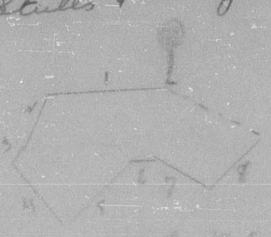

867 Fred. Co. Clear Springs 100 A.
George Easter Sept. 6, 1754
" " Sept. 6, - 1754
B.C. & G.S. No. 1 folio 358
Beg. Oak on side of Hill on W. side of run Toms Run & about 12 P. from a Spring
1 - N. 42 W. 44
2. North - 86
3. N 32 E 82
4. S 50 E 120
5. South - 52
Then to Beg.

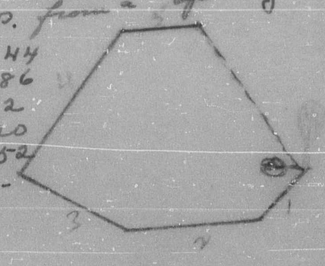

1061 Fred. Co. Darbies Defeat 60 A.
Arthur Charlton Aug - 2 - 1755 -
" " Aug - 2 - 1755 -
B.C. & G.S. No. 5 folio 64
Beg. at Oak on the W. side of a Branch a Draught of Antietam & joining land of C Charlton & running thence -
1 - East - - 74
2. N. 44 E 48
3. N 84 W 160
4. N 21 W 96
5. S 27 W 20
6. S 38 W 70
Then to Beg.