P 9 ENY 914
GEORGES VENTURE 50A
12-1-1747 12-1-1747
GEORGE FRENCH
TI #1-473
on N. S of a hollow running to the Antietam Ck
ANTIETAM



FC ENY 2977
PETERS DELIGHT 18 3/4A
5-18-1759
5-18-1759
PETER MALLOTT
BC & 9 512-81
on N. S DAYRON
mouth & commodious



P 9 ENY 1143
INDIAN PURCHASE 550A
5-12-1742 7-25-1742
L 9 #E 72
CHOT THOS CHESAP
on E. S mouth a small branch 300 from a large Rock about 16 miles from the South Branch of Potomac River



P. 9 ENY 507
CHIDLEYS RANGE 50A
8-25-1739 10-20-1740
CHIDLEY MATTHEW
E1 #5-506
on N. S of a drain of Carrolls creek near the foot of the Catoctin Mtn



FC ENY 1718
GREAT ROCK 50A
4-5-1750 DANL DULANEY
9-29-1765 (1765)
DANL & WALTER DULANEY
BC & 9 527-562

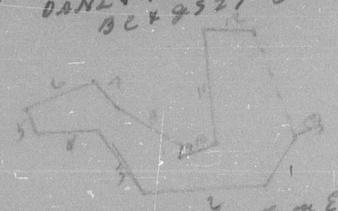

near Locust Spring on E. S Great Antietam about a mile from the Temporary Line

P. 9 ENY 228
BATCHELORS HALL 40A
7-8-1746
10-19-1747
CALEB JOCHSTONE
T1 #1-34
at the head of a branch that runs into Abrahams creek between the Mountains

FC ENY 721
BY CHANCE 108A
7-12-1752
8-10-1753
WM LOX
9 S #1-278
near the head of a spring that runs into a valley that falls into the Potomac near one CHEMKES
mouth & commodious



P. 9 ENY 546
CONOLOWAYS LICK 100A
8-24-1747 8-24-1747
JAMES DICKSON
BY & 9 S 1-620
on W. S Little Conolloway Ck a dialt of Potomac

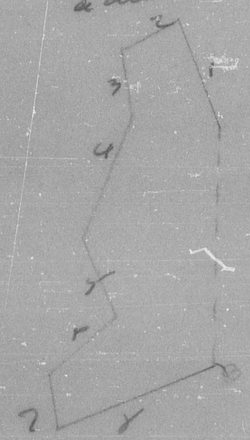

P. 9 ENY 2241
WALNUT BOTTOM 500A
6-1-1745 THOS BLADEN
3-25-1756 GEO MASON
BC & 9 S #5-170

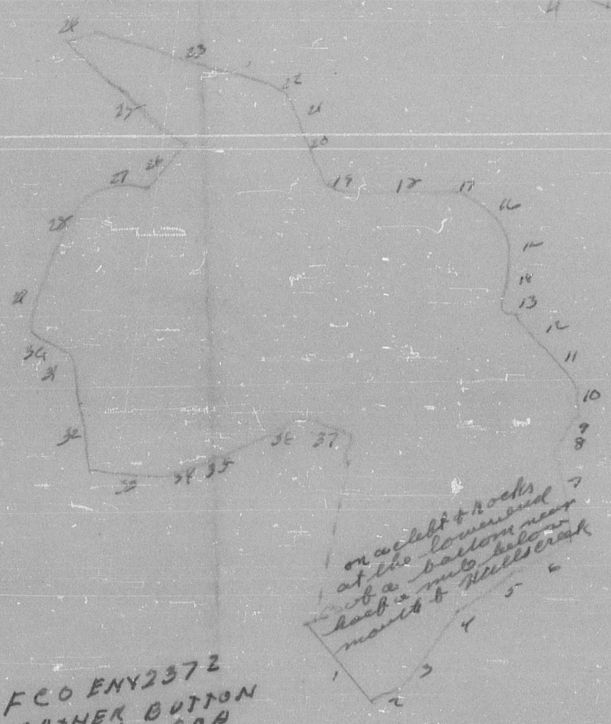

on a cliff of rocks at the lowmouth of a bottom near Rock & mile below mouth of Hillscreek

FC 2317
LAMBERTS DELIGHT 15A
4-24-1755
4-24-1755
GEO LAMBERT
BC & 9 S5-148
Bay of Bay & LAMBERTS BARR
mouth & commodious

FREDHEO 1841
HARRISONS DELIGHT 56A
6-20-1753
8-10-1753
JOSIAH HARRISON
BC & 9 S 5-75



in the forks & a small branch emptying into Great Seneca

FCO ENY 2372
LEATHER BUTTON 20A
2-11-1755
2-11-1755
CHRISTIAN EVERSOLE
BC & 9 S 1-335

FRIENDSHIP 41 1/2A

Bay of Bay & Antietam alley