208

D 9 ENY 227
BATCHELORS HALL 100A
4-1-1748 - 4-1-1748
THOS MILLS
BY & SI-190
N.S LEANS RON a draft of Licking creek about 1½ miles from said creek



FC ENY 4646
SUGAR BOTTOM 50A
5-25-1763
6-24-1765
DR DAVID ROSS
BC & GS 27-358
on the river Bank at the lower end of a Bottom called Sugar Bottom about 7 or 8 miles above Ft Cumberland



on this land is 3 Sawn Log cabbins numbered as 16 x 14, 14 x 12, 10 x 8 and covered with Puncheon

FC 1169
DORSEYS RESQUE 158A
12-14-1754 12-14-1754
EDWARD DORSEY
BC & GS 1-355
Beg at the beg to a tract belonging to THOMAS WALKER
manor of conococheague

FC ENY 5206
WINE HILL 50A
7-30-1759 MICHAEL PHILLIPS
4-15-1761 JACOB EYEY
BC & GS 12-513



FC ENY 3082
PLEASANT VALLEY 50A
12-18-1763 - 12-18-1763
JACOB SHUDY
BC & GS 21-289
ONES OF A ROAD THAT LEADS FROM FREDERICKTOWN TO ROCKROCKS
manor of conococheague



FC ENY 1196
DAY PLAINS 200A
2-10-1763 DANL DOLANEY
9-27-1765 DANL & WALTER DOLANEY
BC & GS 27-577

near 9½ A tract of land laid out for EDW CHALLION
manor of conococheague

FC ENY 3433
RES. ON FIRST CHOICE 212A
1-15-1766 1-20-1766
THOS POWELL
BC & GS 30-184
A RES ON FIRST CHOICE 5-4-1752



FC ENY 1883
FIRST CHOICE
50A
2-28-1752
5-4-1752
THOS POWELL
GS #1-2
Beg by scale of Antietam on W.S

FC ENY 1672
GOOD WILL 100A
5-26-1763
5-26-1763
DR DAVID ROSS
BC & GS 30-272

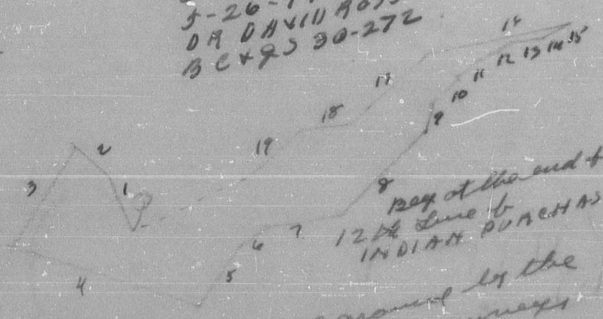

Beg at the end of the 12th line of INDIAN PURCHASE
confined and around by the Run & elder surveys

FC ENY 3277
RES. ON ADD TO THREE SPRINGS
128A
7-22-1757 - 9-19-1761
BC & GS 14-28 JOHN SMITH
a res in add to three springs
9/16/1754 JAMES SMITH 30A
manor of conococheague

FC ENY 383
BACHERS MISFORTUNE 50A
2-2-1762 - 2-2-1762
CHRISTOPHER AIRHEAD
BC & GS 27-378



on the bank of Antietam Run

FC 1202
DRY SPRING 128A
8-26-1762
8-26-1762
FREDK FOGLER
BC & GS 21-228



½ mile west of Antietam Ck

FC 1231
EDINBURGH 50A
5-23-1761
9-30-1761
DR GEO STEWART
BC & GS 41-618



near a water pond & near J. W. Seale & Hello Conococheague in the North Mtn