337 Fred. Co. Apple Brandy 242½ a -
Barbary Flook Dec. 2 - 1795 -
" " Jan 10 - 1797
J C no. 7 folio 141
Warrant Res. Oct. 7 - 1795 - 136 a part of the
Res. on Lons Gift Orig - May 21 - 1964
Res. for Jas. Chaplin for 1012 a. & 123 a.
part of Res. on part of Lons Gift Orig.
on Oct. 15 - 1770 Granted Jas. Chaplin.
Beg - stone at end of the 25th line of the
Res. on Whiskey Alley & running with outlines thereof

1 - S. 6 W 70 to stone S 27
2 - S. 29 E 20
3 - S. 2 E 80
4 - S. 59 E 60
5 - S. 20 E 100
6 - S 42 E 72¾ to a stone leaving said land. & running with the dividing lines between the said Barbara Flook & John Bartholomew

15 - N. to 4 W 27 to stone at end of 40 P. on the 45th line of the Res. on Lons Gift then with the outlines thereof reversed 2 courses.

16 - S 33 W 40
17 - N 50 W 36¾ to oak at end of 121½ P. on the 6th line of John Flooks late Res. The Blooming Mouth of May then with said land

22 - N 48. W 7½ to stone at end of 65½ P. on the 22 line of the Res. on Lons Gift. then by a with reversed 4 courses

26 - N 46 E 40 stone at end of 9 line of Andrew Backs Deed to Barbara Flook for 145 a. part of Res. on Lons Gift. then

27 - S 47 E 47 to end of 16¾ P. on the 49 line of the Res. on Lons Gift. then to Beg -

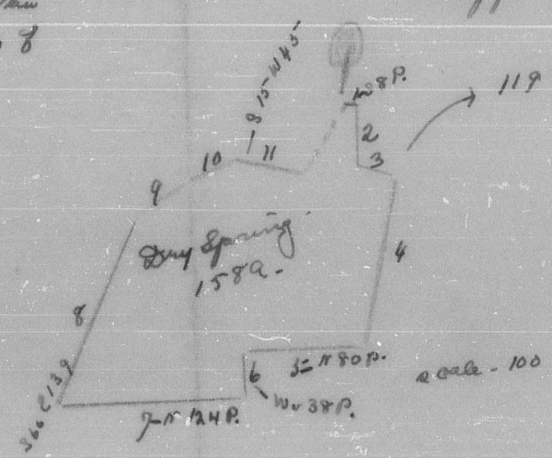

338 Fred. Co - Apple Brandy - 14 a -
Jacob Kulwiler Oct. 31 - 1791
John Magruder May 8 - 1810 -
J. B. No D folio 75
Common Warrant for 3 a - granted Jacob Kulwiler
June 25 - 1791
Beg - Sat near top of S. Mt.



3 3W - Fred. Co - Any Thing & 100 a -
William Briggs - Dec - 28 - 1754 B. C. & G. S. No 1
" " Nov - 28 - 1754 Folio - 359 -
Beg - at 2 trees near Ogles Waggon Road & near the Road of draught that leads into Monocacy





335 Fred. Co - Any Thing 50 E.
John Bean Mar - 31 - 1750
" " 31 - 1750
B 4 & G.S. No 5 folio 607 - Beg - Oak by small road just by a glade or Meadow within a mile of Robert Quiggs upon Antietam Creek -

1199 Fred. Co - Dry Spring 158 a -
Samuel Glazer Sept. 26 - 1753
" Glazer " 26 - 1753
B. C. & G. L. No 1 folio 161
Beg - at Oak near spring 100 yards from Isaac Hardings Cabins -
Conogoligue Manor

F CO ENY 2587
MILLERS CHANCE 50 A
6-13-1760 - 6-13-1760
MICHAEL MILLER
BC & S 314-5

F CO ENY 2638
MILL PLACE 50 A
12-13-1764
12-18-1764
BC & S 30-239
E. 2 TONOLOWAY CREEK

F CO 2623
MINE BANK 50 A
RICHARD LOGAN
6-6-1761
6-6-1761
BC & S 27-242
1/4 mile from Potomac River & a mile below Smoketown Foundery mouth conococheague