879 Fred. Co. Clydesdale 243 a.
Joseph Chaplaine Feb. 21 - 1764
" " Mar. 31 - 1764
B.C. & G.S. No 27 folio 181
Conrade Hogmire on Dec. 18 1736 granted him a spec. Warrant to survey tract called Lured formally laid out for Chaplain & cont. 406 a. but in Executing said Hogmires Warrant the Whole land was not included in Hogmires Hardwy.
Beg. a Walnut the beg. of Albrights Folly

A The Beg. of Lurade which tract is distinguished by Dotted lines.
A is also the Beg. of Hogmires Madeover (MADEOVER)
B The Beg. of Albrights Folly also the Beg. of 1st part added as above called Clydesdale
C The Beg. of The Wickedness Neglect
D The Beg. of Knight
E. The Beg. of Ash Swamp.

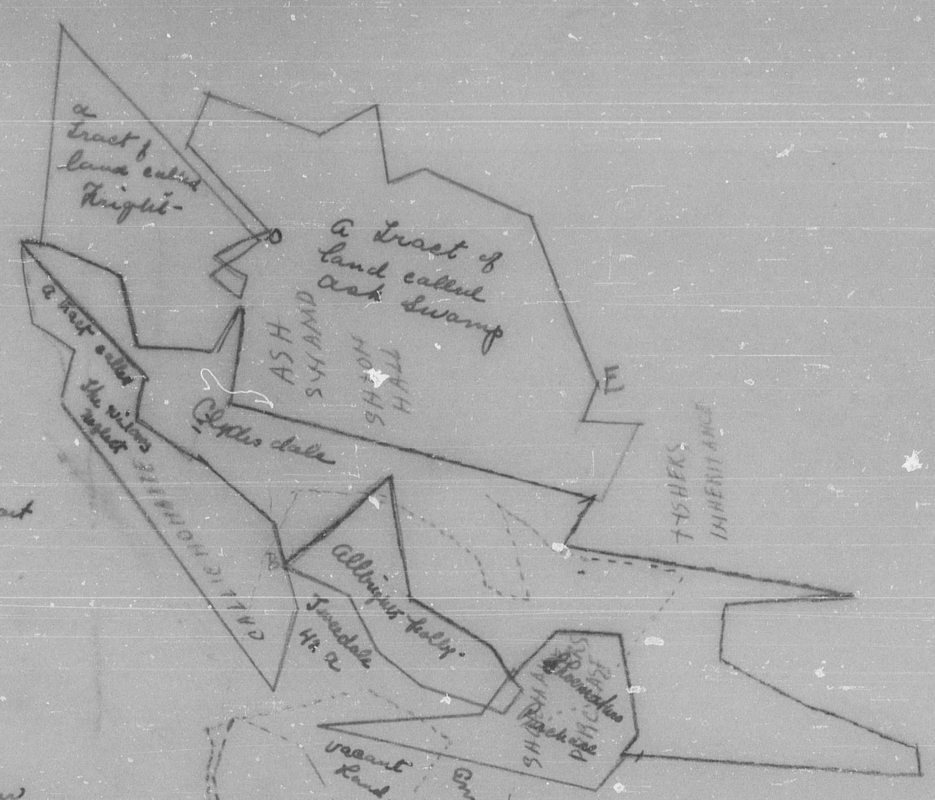

Cong. Manor - 10 a. clear
scale 100 - 1662 fence rails.



2203 Fred. Co.
John's Lot 50 a.
Jno. Hughes 4/20/1757
" " 4/20/1757
B.C. & G.S. No. 12 folio 527
Beg. bee on head of Small Runnels leading into Long Draught.



5037 Fred. Co. Welches Lott 26 a.
William Welch Mar. 14 - 1752
" " Sept. 29 - 1760
B.C. & G.S. No 12 folio 359.
Beg. oak 2 R. from Cave Run Spring Cave
ac. 100
Cong. Manor.



2205 Fred. Co. - John's Lot 50 a.
D. Dulany Aug. 30 - 1746
Daniel & Walter Dulany Sept. 29 - 1765
B.C. & G.S. No. 27 folio 558.
Cong. Man.
ac. 100
Beg. bee W. side Antietam 2 mi. above Stulls Mill

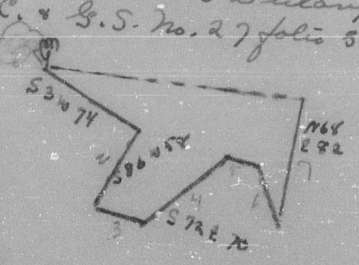

2146 Fred. Co.
Jacobs Well 152 1/2 a.
Jacob Rice 2/5/1760
" " 2/5/1760
B.C. & G.S. No 14 fo. 87
War. granted May 29 - 1757 to Jos Lemon for 22 a. and on War. granted to Stoffell Buckett for 53 a. Dec. 22 - 1757 & by bee assigned to Jacob Rice & another War. granted Jacob Miller Dec. 22 - 1757
Beg. oak - about a Mile S from Isaac Hmaers & near a Stony Hill
scale 100
Cong. Manor

2206 Fred. Co. John's Lott 244
George Bond Aug 1 - 1754
George Bond Aug. 1 - 1754
B.C. & G.S. No 1 folio 388
Beg. bee on W. side of hill on W. side of Beaver Creek about 80 R. on N. side of the Main Road that leads from Stulls Mill to Frederick town & on E. of Buckets Misfortune & Kelly's Delight.

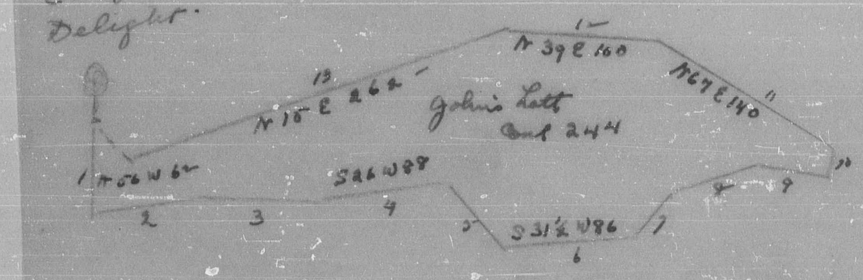

2300 Fred. Co. - Kizers' London 110 a.
John Simmons May 26 - 1763
" " " 26 - 1763
B.C. & G.S. No 30 folio 135
Beg. at Oak on N. side the main Road leading from Fred. town to Fort Frederick between Robert Turners Plantation & Antietam Creek by the side of a Road that leads from Isaac Hmaers to Chaplains Mill
Man. of Cong.
ac. 100.