3831 Frd. Co. - Resurvey on Abs's part of Well Sought 1294 a. - (233)
Jacob Leighler ~~April 1763~~ Apr. 13 - 1763
" " april 19 - 1763
B.C. & G.S. No. 27 folio 301
Beg. at the end of the 4th line of the Orig. tract
called Well Sought.

1 - S 64 E 26
2 - N 23 E 100
8 - N 73 W 60
12 - N 42 W 70
14 - S 26 W 108
19 - N 56 E 126
24 - N - 66 W 26
25 - N - 12 W 118
32 - S 9 E 140
40 - S 29 W 88
42 - S 68 E 194
44 - N 8 E 142
46 - N 46 E 307
60 - N 78 E 38
61 - S 15 E 60 - thence to Beg.



1895 Henry's Last Shift. 50 a -
Frd. B.
Henry Ridingower Sept. 5 - 1754
" " 5 - 1754
B.C. & G.S. No. 4 folio - 930 -
Beg. thence the Beg. tree of a tract called Henry's Haney

1 - S. 22 W 60
2 - S. 27 E 80
3 - N 78 E 24
4 - N 5 27 E 80



scale 100 -

June 28 - 1759 granted to survey 553 a. - part of tract called Plunk's Doubt Orig. Mar - 22 - 1754 granted him for 1550 a. to res. the said land - & to amend all errors - Beg. at Oak the Beg. of Plunks Doubt & running thence S 28 P. to end of 3 line of Rocky Ridge thence

4459 Frederick Co. - Sneavelys Luccas 653 a. -
Sur. - Dr. - Henry Sneavely Dec. - 27 - 1759
" " " Sept. 29 - 1763
B.C. & G.S. No. 27 folio 381

2 - S 61 E - 40
4 - N 73 E - 34
12 - N 66 W - 98
13 - S 50 W 63
14 - N - - 108 to 3 line of Snavelys choice
15 - S 20 W 56 to end of said line thence with G.L.
16 - N 47 W 160 to 2 line of a parcel of land conveyed to Conrad Miller being the part of said land called Plunks Doubt. thence
17 - S 49 W - 13 to end of said line -
19 - N 21 E 32 to 4 line of Bucks Horn
20 N 63½ W 50
21 S. 15 N 44
22 - ~~N 58~~ W 144 to tract called Castle Plains thence with
23 S - - 123 said land
28 - S 16 W 75 to land called Meeks Folly thence with
29 - E - - 164 said land reversed
30 - S 18 W 24 to 2 line of The Meadows
36 - N 85 E 40
40 - S 69 E 180
41 - S 84 W 128
43 - S 72 E 17
thence to Beg. -