245

330 Fred. Co. Any Name - 18 a.
John Jones. July 4 - 1760
" " " 4 - 1760
B.C. & G.S. No 12 folio 525.
Beg at oak standing about 8 Perches from Lick Run & 1/2 mile from said Jones's house.
1. S 80 E 35
2. S 43 E 20
3. S 69 E 48
4. N 25 E 62
Thence to Beg.



245

438 Prince Geo. Co.
Callaca Labatt 100 a.
John Geo. Arnall Sept - 29 - 1742
" " " Aug - 17 - 1743
L.G. No 2 folio 186.
War. Granted - Paul. Dulany - for 4256
R. of land - Sept 9 - 1742 + 100 a.
on the Origl. is assigned to Arnall by Dulany -
Beg. Oak standing to the East of the plantation where he now lives on or near Wm Smith's plantation near the head of Spring -
1 - S 40 W - 20



726 Fred. County Cadez - 483 a.
Ezekiel Cheney Nov 10 - 1759
" " Nov. 10 - 1759
B.C. & G.S. No. 12 - folio 482.
War. granted Dec. 16 - 1741 to Ezekiel Cheney 100 a.
William Chapline for 100 a. - June 14 - 1759 - 6
Res. the aforesaid land at.
Beg. at bee the Beg. of Charles Cheney it being the Original beg. tree of Strife running thence with Chas. Cheney land 1 - N. W 80 Perches.
2 - S W - 120
3 - S E - 80
4 - N E 42
14 - N 21 E 116.
20 - S 12 E 10 to end of the 5 line of the Original
21 - S — 44
25 - S 27 1/2 W 20 to the Beg. tree of Mackelfishes Ridge then with said land
26 S 11 W 80
32 S 64 W 18 to No 6 line of Edmond Rutters Resurvey on part of Strife then with said land reverse
33 N 20 E 220
62 N. 50 E 48 then at line to Beg -

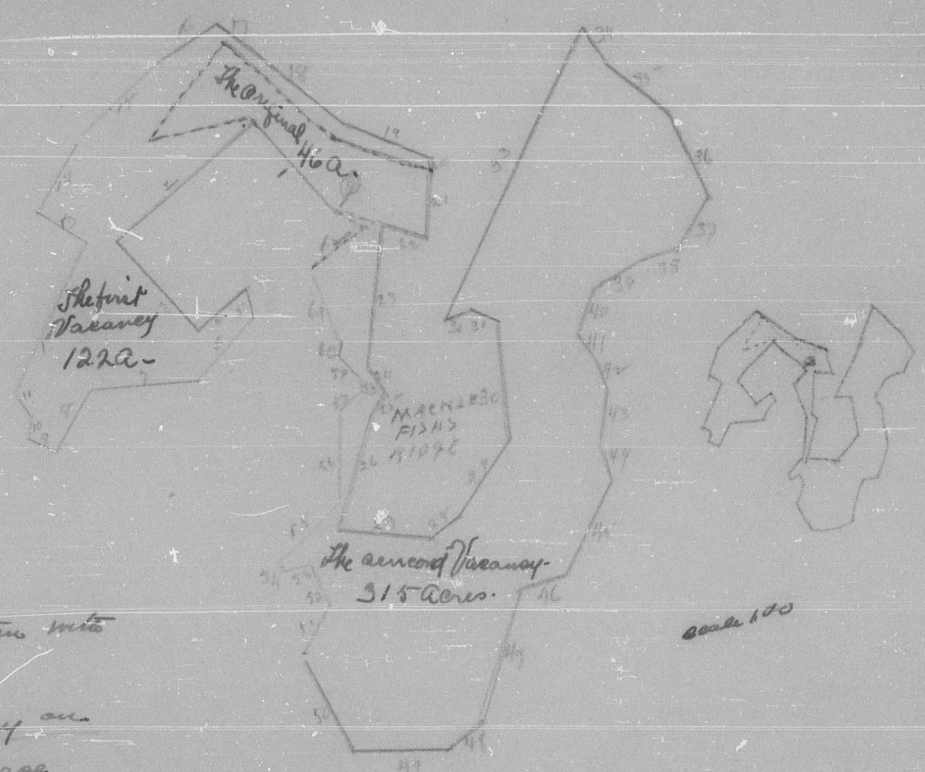

790 Fred. Co. Chance 142 a -
John Kent Sept 11 - 1752
" " Aug - 10 - 1753
B.C. & G.S. No. 1. folio 176
War. Granted Kent for 50 a - July 14 - 1752
Beg. at end of 20th line of Kent Chance Conc. Manor -
1. S 70 - W. 106 -
scale 100 -



1355 Fellowship 140
Dr. Charles Carroll July 17 - 1752
" " " Aug - 10 - 1753
G.S. No. 1 folio 45
War. Granted Dr. C. Carroll for 140 a. July 15 - 1752.
Beg. Oak standing near Robert Turner's Spring + runs with little Antietam, it also being the bounded tree of Nelsons Holley belonging to Turner + running
scale 100 Conig - Manor -


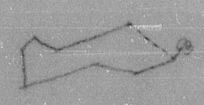
1191 Fred. Co. Dryland 24 a -
Andrew Link Sept 4 - 1765
" " " 4 - 1765
B.C. & G.S. No. 27 folio 402 date of Resurvey Mar - 9 - 1765 -
War. Granted John George 24 a.
+ by him assigned to Andrew Link -
Beg. 2 oaks standing Southward of a tract called Carr's Quarry (Quarrey)? between James Wallings & Carr's Land