1975 Fred. Co. Hazel Spring 25 a.
Christopher Farmer April 25 - 1760
" " 25 - 1760
B.C. & G.S. No. 12 folio 532.
Beg. at Oak. standing about 180 P. to the South of a Spring called the Big Spring near the High Stoney Noble on the Kitocton Mt.

Conoj. Manor.
scale 100

1. N. 84 E 10
2. S. 59 E 20
3. N 34 E 8
4. N 54 W 16
5. N 32 S 28
6. N 37 W 40
Thence to Beg.



329 Prince Georges Co.
Biddlecoms Content 50 a.
Daniel Dulany Oct. 9 - 1742
Thomas Powell Sept. 29 - 1763
B C & G.S. No. 19 folio 474.
granted Dulany for 4256 a.
date of Renewment Sept 9 - 1742
Beg. at Oak standing on a hill side about 20 Per. from the West side of Antietam on

Conoj. Manor.
scale 100.

1 - S 11 W 24
2 - S 76 W 48
3 - S 21 E 30
4 - S 52 E 18
5 - S 5 E 20
6 - N 80 W 103
7 - N 13 E 140 Thence to Beg.

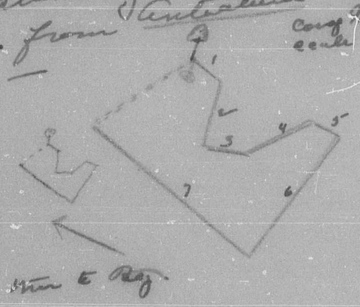

2565 - 55 Fred. Co. Margaretts Industery 50 a.
Michael Hunk May 2 - 1752
" " 4 - 1752
G.S. No. 1 folio 14.
Beg. Oak on a level piece of ground near the Founkes plantation

Conojock - Manor
scale 100.

S 20 W 40



2821 - 31 Fred. Co. New York. 18
Michael Hunk. April 22 - 1750
" " 22 - 1750
B.C. & G.S. No. 1 folio 302
W. granted to Philip Rudman Dec. 18 - 1754
& by him assigned to Michael Hunk
Beg. Oak on the Head of a Valley on the North side of the Main Road that leads from the Mountain to James Wallings

Conoj. Manor
scale 100.



1037 Prince Geo. County
Harods Profit 150 a.
Daniel Dulany Nov. 1 - 1742
Michael Hunk Oct. 16 - 1762
B.C. & G.S. No 37 folio 142
granted Dulany for 4256 a.
bearing date by Renewment Sept 9 - 1742
Beg. Oak by the side of branch a draught of Beaver Creek

1. - N 28 E 22
2. N 77 E 68
3. S 60 E 62
4. S 86 E 132
5. S 53 E 104
6. S 88 E 75
7. S 8 W 90
8. N 81 W 60
9. N 55 W 116
10 N - 26.
Thence to Beg.

2267 Fred. Co. Kelley's Chance 58½ a.
William Kelley Jan. 24 - 1755
William Kelley Jan 24 - 1755
B.C. & G.S. No 5 folio 130.
Beg. Walnut standing at bottom on the East side of great Antietam Creek about 100 Perch above said Kellys & running

Conoj. Manor
scale - 100.

Thence to Beg.
1 S 46 E 30
2 S 20 W 50
3 S 40 E 20
4 N 70 E 46
5 S 14 W 10
6 S 51 W 142
7 N 89 W 60

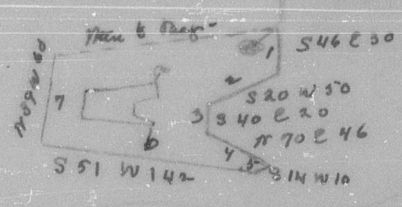

2419 Fred. Co. Lilly's Lott. 50 a.
Richard Lilly April 12 - 1759
" " 12 - 1759
B.C. & G.S. No. 12 folio 520.
Beg. Oak on W. side of Monocacy near mouth of Hunting Creek &

Thence to Beg.
1 S 53 E 88
2 S 40 W 168
3
4 N 10 W 74



scale 100
Conoj. Manor.

2590 Millers Desire 100 a.
Conrad Miller Nov 10 - 1752
" " Dec - 15 - 1752
G.S No 1 folio 24
4 & 5 #8 folio 172
W. granted Miller May 31 - 1753
Beg. Oak on N. side of a Bottom & about 1/4 mile to the S. W. of said Miller's House

Con. Manor.
scale 100.

Thence to Beg.
1 S 86 E 105
2 S 7 W 100
3 N 83 W 48
4 N 1 W 20

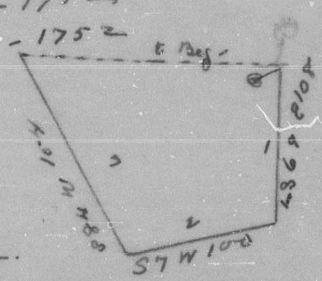
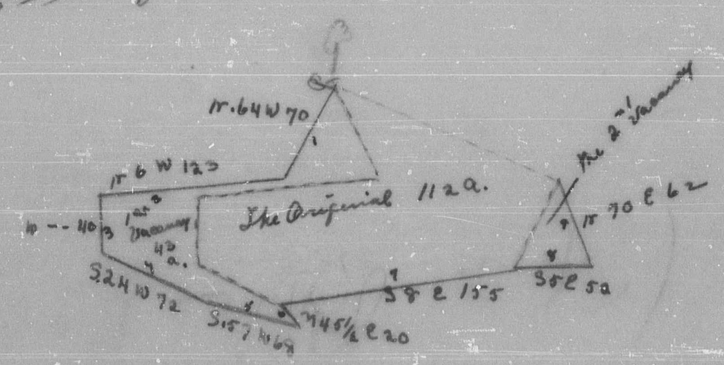
3924 Fred. County Resurvey on Swamp of Experience 164 a.
Nicholas Martin March 8 - 1752
" " Feb - 2 - 1754
B.C. & G.S. No. 1 folio 128.
War. of Res. granted Nicholas Martin & Res. Swamp of Experience
Orig. laid out for 100 a. Dec. 9 - 1751
Beg. at Oak the Original Beg. tree & running with it S 28 E 155
1. N 45½ E 20 to Original Tract
2. S 5 E 52 Thence N 70 E 62
3. to the end of the 6th line of the Original
4. to the end of the 6th line of the Original
5. Thence to Beg. tree.
Conoj. Manor.