2565-110 Fred. Co. Mick's Folly 192
Christian Whitmore ~~192 a~~ May 8-1762
" " Nov-11-1768
B.C. & G.S. No. 37 folio 279-
Orig. 9 Mar 1762 granted Thos Mick -
Pats. & Christ. Whitmore -
Res -
Beg. at the last line of Original Micks Folly -
Manor of Conog. scale 100

1 - E - - 165
2 - S 18 W 107
3 - S 12 W 44
4 - S 85 W 50
5 - S 40 W 55
6 - S 23 W 14
7 - N 73 W 100
8 - N 19 E 92
9 - N E - 74
to beg.

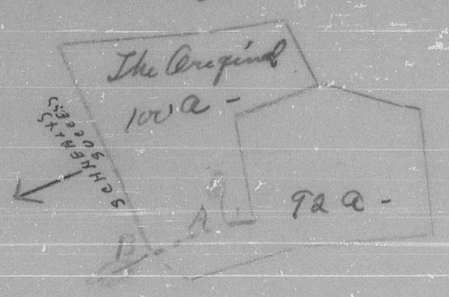

(250) 815 Fred. Co. C. Rose 46½ a.
Samuel Hughes April 16, 1770
" " Aug. 27 - 1770
B.C. & G.S. No 41 folio 64
War. granted Apr-14-1770
Beg. at end of 43 P. in the 9 line
of Dry Spring about 1 mi Southward
of the Widow Porters Plantation

This Tract is Confined -
1 to 4 Dry Spring
5 Mas hacks Garden - Cold Spr Devided
6 to 11 Dukesons Creation
12 & 13 Ruth Barrons
the G. L. with the Resurvey on Georges Mistake - Georges Venture
& the Barans ? Barans -

Monocacy Manor.

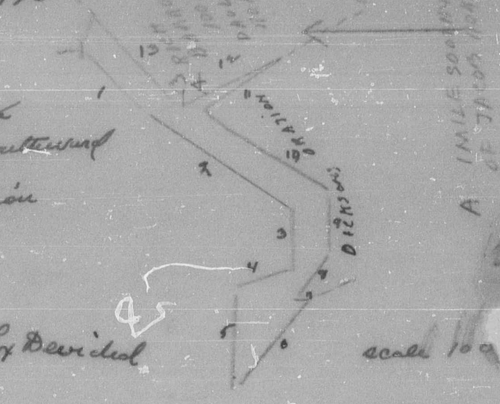

1214 Fred. Co. Drunkards Folly 235 3/4 a.
John Orlman Dorsey May 12 - 1772
" " " Dec - 14 - 1774
B.C. & G.S. No. 51 folio 4 -
War. granted John Orlman Dorsey to resurvey
Mountain Prospect Orig. on March 2 - 1755 -
granted Dorsey for 25 a - Mountain Stage
Orig - Mar 2 - 1755 - granted said Dorsey for 254
survey land to Contiguous
Beg. at end of 31 Perches on the 1st line of
Mountain Prospect one of the Originals

A. The Beg. of Mountain Prospect 25 a -
B " " " " Sage 25 a.
1 piece of Vacancy add - 185 3/4 a.
C The Beg. of entire Tract 235 3/4 a -

Imp - 10 a. clear land.
3000 fence rails
1 log dwelling House 20 x 15 feet.
the logs & shingles much decayed.
2 log stables 12 x 8 covered with Puncheon - 1 Log. Mill House 10 x 6 covered with Puncheons both houses much decayed - 16 small Apple trees - 35 small Peach trees -

Manor of Monocacy -
scale 100.



9 - N 88 3/4 W 206 to end of 3 line of Mountain Sage, one of the Originals Run with it
10 - 28 1/2 W 100 to the Beg. line of said land - & still with it
11 - 550 E 40
12 - S 55 1/4 E 70 to end of 2 line of Mt. Prospect. one of the Originals Run with said land reverse

862 Four Springs 300 a -
Daniel Dulany Oct. 19 - 1749
Peter Renick March 18 - 1746
B.C. & G.S. No. 1 folio 181
War. granted Daniel Dulany Oct. 20 -
1744 for 4000 a.
Beg - Oak near the Mountain on S. side
Beaver Creek & near the Head of the
same draught of Antietam & running -
1. N. 58 W. 84
2 - N 49 W 66
3. N. 68 W 80
4. N. 42 E 314
5 - S 65 E 125
6 - S 15 E 64
7 - S 42 E 26
8 - E - - 48
9 - S. 28 W - 415
to Beg.

Conog. Manor -
scale 100 -