4485 Fred. Co. Spear. 30 a.
Joseph Greenwald Mar 6 - 1761.
" " 6 - 1761
B.C. & G.S. No. 21 folio 269
B.C. & G.S. No 22 " 458 -
Reg - at Oak - about a mile from the
foot of South Mt - on the left side
of S. Mt.

1 - N. 80 W 70
2 - S 52 W 38
3 - S - 20 W 26
4 - S 50 E 30
5 - N - 85 E 74
6 - N 35 E 33 to Beg.

386 Fred. Co - Bald Hill 54 a.
Jacob Good July 5 - 1769
" " June 7 - 1770
B.C. & G.S. No 41 folio - 42
Beg. at Oak on N. side of the S. Mt.

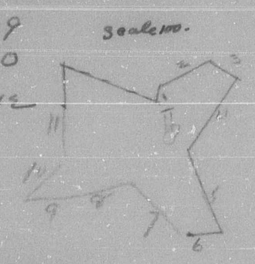

1 - N. 72 E. 10
2 - N 53 W 58
6 - N - - 26
7 - N - 55 E 50
9 - N - - 35 -
10 - S 40 E 40
11 S 86½ E 66 thence to Beg -

546 Fred. Co - Black Oak Bottom 25 -
Henry Funk July 27 - 1758
" " 27 - 1759
B.C. & G.S. No. 14 folio 541
Beg - at end of the 4 line of land
called Lefferdays Lott



2797 Fred. Co. Neglect 50 -
Catherine Millott July 10 - 1750
" Feb. 21 - 1759
B.C. & G.S. No. 12 folio 506 -
Beg - at Oak standing on E side of the great
~~Marsh~~ MARSH. 1/2 mile North West of Conogocheye
Chapple + running thence -



1 - S 4 W 84
2 - N 50 E 172
3 - N 68 W 60
4 - N 77 W 25 - thence to Beg -
About 20 a. of Cultivated Land where on is about
four thousand fine Logs + one Old Dwelling
House Covered with Punchions 35 x 15.

747 Fred. Co - Carolina 54 a -
John Stoneyer Oct. 12 - 1750
" " Sept. 29 - 1759
B.C. & G.S. No 2. folio 98 -
Beg - tree standing North the Temporary line -

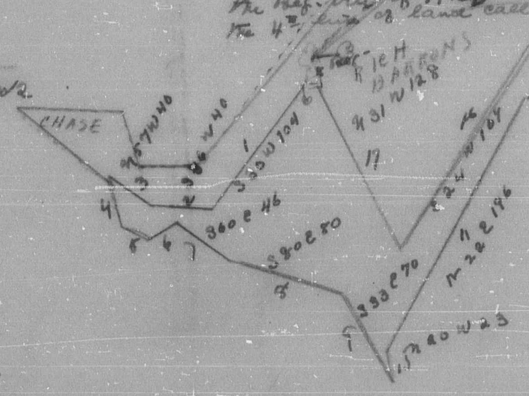

S - N 200
S - E - 35 -
N E 200

(254) to Washington C. Adld. & Spear. 139.
John Hoovre April 14 - 1794
John Hoovre May 9 - 1797
J C No C folio 373. apr. 24 - 1798
Spc. Warrant
granted William Lee of Wash. C - for 95 a. assignment to him
from David Ltman of part of Re defer away found in his part of land
called Fathers goodwill as by Cert. of Res. called Jacobs Dwelling to
dated april 2 - 1781 - 13 a - part of said warrant being signed to
John Hoovre.
Beg. at end of the 14th line of the third Res. on Sarahs Delight - it
being also the end of the 21st line of said land + running with the
21 line thereof.
1 - S - - 35
2 - S 42 E 40.
3 - S 35 W 18. to the 7 line of Bald Hill
4 - N 55 E 30 - to end of said line
5 - N 12 W 40 — to the 14 line of the third Resurvey - on Sarahs Delight - a parcel line
6 - N - - 17 — to the end thereof still with said land.
7 - N 12 - W 22 — North 4 2 W 72
8 - N 85 E 66.
9 - N 35 - E 33. — to the 6 line of Spear
10 - N 65½ W 4 — to end of 5 line of said land then with it Reverse
11 - S. 35 - W 22 — the third Res. on Sarahs Delight
12 - S 85 W 74
13 - N 50 W 29 — to 20 line of said line.
14 - S 20 W 10 — to the end of the Beg -
Then by st. line to the Beg -

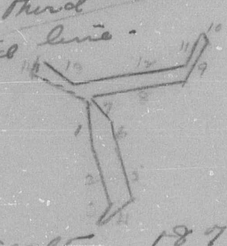

750 Old rails
12 old peach trees -
scale 100 -

890 Fred. Co. Cole. Wealth 187 3/4
John Sneavely Jan 6 - 1765
" " Jan 10 - 1766
B.C. & G.S. No. 30 fo. 232 -
Spc - Res. granted - John Sneavely date of Renewment June 24 - 1765
to Res. land called Small Bit Orig. on Jan 31 - 1761 Granted
for 10 a - under new Rent.
Beg - at the Original Reg. of Small Bit



The Original 73 a -
rac - 180 a -
187 3/4 a -

1/2 Acre of Clear Ground.
280 Rails
Original
1 - S. 56 W 45 -
2 - N 60 W 20
3 - N 56 E 60
thence to Beg

1116 Fred. Co. Dickisons Oration 150 a -
Sur. for Samuel Chase Feb. 7 - 1764
Pat. to " " Aug. 13 - 1763 and Thos. Johnson Jr - 2/07/1764 2150 a. - formally included
Spc. Warrant to Samuel Chase also the quantity of 4020 a. - of
in Res. on tract called The Chance Res. on another tract called Time
Vacant land also included by tract called Dickisons Oration
Stone - divided with several tracts Beg. walnut tree at or near end of 298 P.
the 4th part of the division line Stone land at about 11 P. S from a tree
on 25 line of the Res. at Time by Paul Rhodes running thence with
the Reg. tract of Rich Barron taken up
the 4th line of land called Dry Spring.

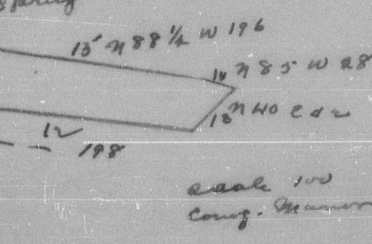

SAFETY