984 Prince Geo. Co. Great Hall 100 a -
William Hallum Sept. 1 - 1748
" " " 1 - 1748
B & G.S. No 1 folio 606.
Lpt. War - granted Hallum for 57¼ - 1748
Reg - at Oak - near to E corner of Duffey's Lott
near the head Spring of the Great Marsh
& to the Eastward of the said spring
1 - N 79 W 140
2 - N 19 E 100
3 S 86 E 170
to Reg -



Conjecty - Manor -
scale 100 -
4 or 5 acres of
cultivated land -

255 1621 Fred. Co. Good Hope 300 a.
Phillip Key April 30, 1764
Dr: Upton Scott Aug - 5 - 1766
B.C. & G.S. No 30 folio 120 -
Elder surveys divided it
into several distinct parts
Reg - for the second Part by Vertue of the ~~before~~ mentioned Warrant
at the end of 25 P. on the S line of the Orig - called Paradise Orig -
Conjecty Manor -
ac - 100

Lpt. varied - to
Res. granted Philip Key
Paradise Regained. Orig - 19
Oct - 1750 granted for 530 a
under new Rent & Reserving

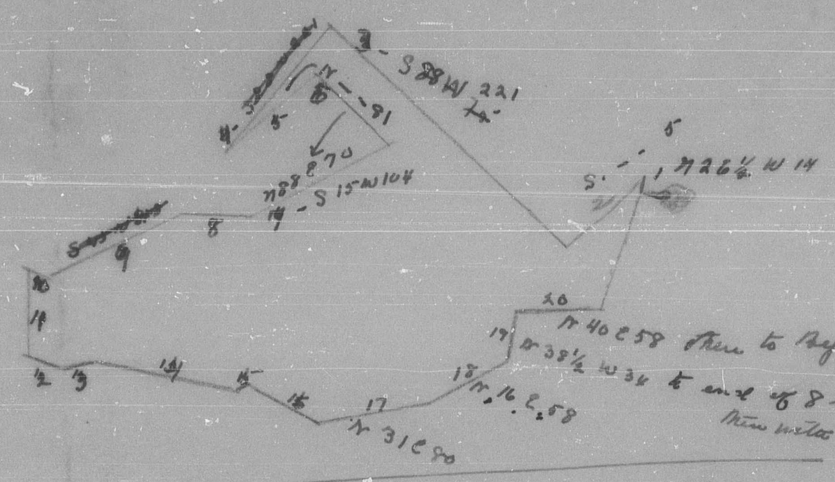

2893 Fred. Co. Paradise Regained 530 a -
Philip Key Oct - 19 - 1750
" " " 19 - 1750
B. C & G.S. No. 5 folio 609.
Reg - at Oak standing in the head of a hollow
about 1/2 mile from Waggon Road between
William Evans & Little Conococheague & on N. side
of said Waggon Road -



2009 Fred. Co - Hornee Hoot 16 a -
John Renrod July 9 - 1755
" " 9 - 1755
B.C. & G.S. No 5 folio 143 -
Reg - Oak by head of a Spring at foot of Hill near
the end of the last course of Pleasant Levell
Conj Man -
ac - 100



1974 Fred. Co. Hazel Bottom 50 a -
Adam Woolford Aug. 12 - 1760
" " Aug - 12 - 1760
B.C. & G.S. 12 folio 516
Reg - oak standing about a mile on
W. side of Antietam Creek -
near a small path that leads
to one Hunks
scale 100 -

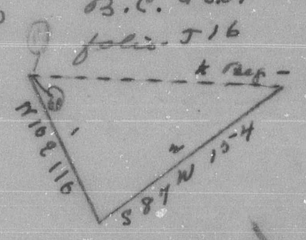

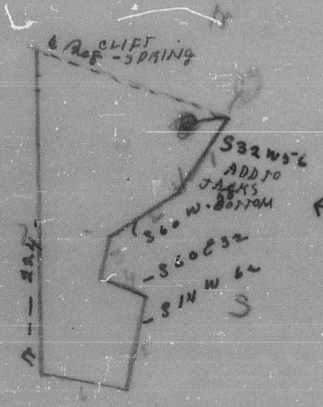

1092 Prince Fred. Co. GEO
Hollow Springs (The) 100 a -
Samuel Dulany July 23 1747
" " Sept - 29 - 1763
B.C & G.S. No. 19 folio 457
pat. granted - Dan'l. Dulany for 5000 a
1370 a - bearing date by Remainder -
Mar - 6 - 1746 -
Reg - 2 Oaks on W. side of Conococheague - about 2 mis. from mouth
of said Creek near a path that goes from Erwins to
Jeremiah Jacks
Conj - Manor 5a 100 -

2098 Fred. Co - Irelands Eye 200 a -
Dr. John Stevenson Jan 1 - 1776 -
" " " Aug - 12 - 1776
B.C. & G.S. No. 51 - folio 396 -
Reg. Oak on the North side of Friends Creek by
a stone marked 1 - the said line & along
is about 5 yards from the Edge of said Creek &
about 1/4 of a mi. below John Cexes dwelling
house
1 - S - - 20
2 - E - - 50
3 - N 80 E 50
4 - N 60 E 60
5 - N 30 E 80
6 - N 39 W 59
7 - S 64 W 200
8 - S 60 W 200
9 - S 40 W 20
10 - S 31 E 60 thence to Reg -
scale 100 -
Monocacy Manor.

2419 Fred. County - Lilly's Lott 50 a -
Richard Lilly April 12 - 1759
" " " 12 - 1759
B.C. & G.S No. 12 folio 520
Reg - 2 Oak standing on the West side of
the Monocacy near the mouth of
Hunting Creek -
1 - N 10 W 74
2 - S 40 W 68
3 - S 53 E 58
Now to the Reg -
Conj - Manor. Scale 100 -