2362 Fred. Co. - Laurence's Disappointed ~~279~~ 279
Joshua Johnson Nov. 5 - 1769
" " Aug - 18 - 1770
B.C. & G.S. No. 41 folio 18.
Renownment Nov - 16 - 1769 - 289 acres
of Vacant Land formally embraced by a
Certain Evan Shelby on a tract of land
Maiden Choice
Beg. to include the first part at the end
of the 1st line of a tract Called "Good Neighbor
& running.

1 - S 22 E 38.
2 - W — 40
3 - S 20 W 40
4 - East - 40
5 - N 20 E 40
6 - N 22 W 38 to the Beg - of this
7 - S 68 E 160.
8 - S 28 W 46.
9 - S 68 W 96
10 - S 28 W 33
11 - S 77 W 67
12 - N 12 E 64
13 - N 55 W 30
14 - S 20 W 40
15 - S 2 W 48
16 - S 77 W 53
17 - S 30 E 45.
18 - S 40 W 52
19 - S 76 W 84
20 - N 23 E 358 thence with st. line to the Beg.
thence to Beg -
Containing 266 3/4 of an a - Beg - to
include the 2 part at the end of the
96 line of the Original & running thence
S 49 W 73 -
N 21 W 35
N 48 E 46 thence with st. line to the -
Beg - containing 12 1/4 a. the division
as above being added together make
quantity of 279 a. Monocacy Manor -

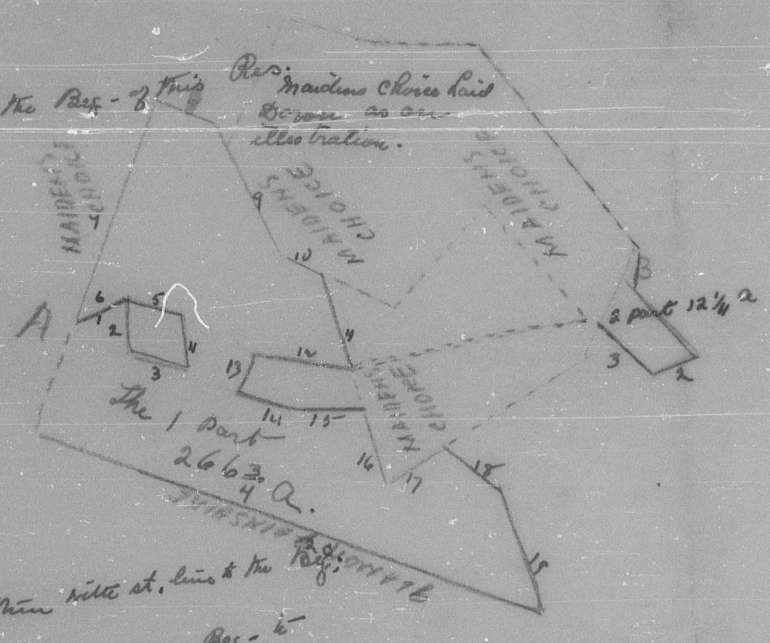

2718 Fred. Co. - Mt Pleasant 50 a -
Daniel Dulany Aug - 24 - 1747
Zelrich Letter Sept. 29 - 1764
B.C. & G.S. No. 27 folio 358 ~~granted~~
By Renownment of 1376 a - for 5000 a.
part of Warrant granted Daniel Dulany
Beg - at Oak standing on E side of Beaver Creek
a drain of Antietam about 2 mi. below the
Waggon road that leads from Shiffles to Monocacye -



1 - S 85 E 22
2 - N 31 W 38
3 - N 83 W 94
4 - S 40 W 60
5 - S 26 E 32
6 - S 60 E 46
thence to Beg -

257

563 Washington Co. - Lucky Stripe 11 1/2 a.
David Funck Dec - 13 - 1784
" " Nov - 14 - 1789
J.C. No D. folio 672
Spec. Warrant granted David Funck April 14 - 1784 granted to
Beg - Oak the Beg - tree & Great Hall granted to
William Hollow & in possession of General
Daniel Hoisler & running with the 1st line of said
land 1 - N - 79 W 140
2 - S 71 - E 44 - to end of 4 line of the addition to Lappington Lot
3 - S 79 E 100 - thence with st. line of said land
4 - S 79 E 22 - thence with the 6 line :-
5 - S 10 W 71 - thence with Geo. Swingles & Jacob Funck's line
6 - N 84 E 48 - to the Beg - Lines of Blair's Oak Ridge
7 - N 11 E 12 -
8 - S 84 W 46.
9 - N 11 E 74.
10 S 89 W 24 thence st. line to Beg -

1050 fence rails
one dec log - shed 12 x 15 covered by shingles

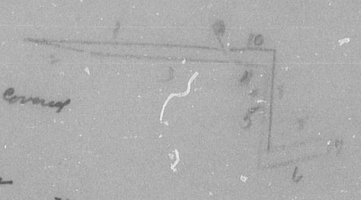

1 one log & weeling house
one ~~log~~ & weeling House with
part of a chimney -
26 x 20 feet

2715 Fred. Co. - Mount Pleasant 50 a -
Morning Duke Light 2 - 4 - 175-6
" " " No 5. 2 - 4 - 175-4
B.C. & G.S. folio - 148
Beg - at tree on bank of Potomac
River & on the N. side of a branch
called Myers a branch of same
Run. E 24
1 - N - 9 E 117
2 - S 50 W 60
3 - S 10 W 97
4 - N 70 W 91
5 - N 21 W 30 thence to Beg -

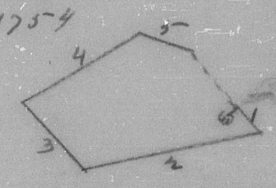

scale 100 - Meuer -

2719 Fred. Co. - Mt. Pleasant 21 a -
William Blair Oct 8 - 1769
" " June 8 - 1770
B.C. & G.S. No. 41 folio 2 -
Beg - Oak on Hill near a cliff of Rocks
Between the South Mountain & near to & on the
N. side of Jacob Snyders
scale 100 - Comp. Meuer -

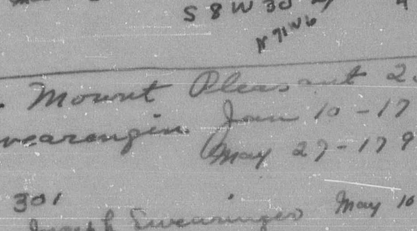

2726 Fred. Co. - Mount Pleasant 23 a -
Thomas Van Swearingen June 10 - 1791
Frederick Fox May 27 - 1793
J.C. No 9 folio 301
Assignment from Joseph Swearingen May 10 - 1790 for a
special Warrant - Apr. 16 - 1789
Beg - Stone marked - T.V.
1 - S 31 W 1 1/2
2 - N 75 W 31
3 - S — 31
4 - S 73 E 31
5 - S 34 1/2 W 29
6 - N 17 W 14
10 - N 73 E 5