2565 Fred. Co. - Mackelfish's Ridges 68 a.
Thomas Mackelfish April 26 - 1750
" " 26 - 1750
B.C. & G.S. No 12 folio 421
Beg. - Oak standing in a Valley about 80 yds. from Antietam Creek on the E side of Creek & running Thence



scale 100.

2690 Fred. Co. - Mountain Prospect 25 a.
John Artman Dory Mar - 2 - 1755
" " 2 - 1755
B.C. & G.S. No 5 folio 147.
War. granted Jacob Matthews for 50 a Sept. 2 - 1754 & by him assigned to John A. Dory
Beg. - Oak on Catawkin Mt. about 1/2 mi. from Lodowick's Roadroads & running Thence -

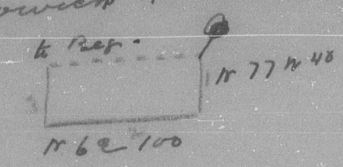

conj. - Manor - scale 100

2694 Fred. Co. Mountain Slope 25 a.
John Artman Dory Mar. 2 - 1755
" " 2 - 1755
B.C. & G.S. No 5 folio. 158.
War. granted to Jacob Matthews Sept. 2 - 1754
Beg. at Oak - standing in a Hollow on the West side of Catawkin Creek & about 1 Mile from Lodwick's Roadroads

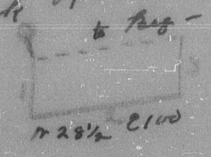

scale 100 - conj. - Manor -

2800 Fred. Co - Neglect 75 a -
Henry Armine Oct - 5 - 1761
" " Dec - 11 - 1762
B.C. & G.S. No. 17 folio 270 -
War. granted to Henry Armine Sept. 18 - 1761
Beg. - Oak on E. side of a draught that leads to Potomac River 1/2 mi. above Jacksons Bottoms & 1/4 mi from the River & running Thence -



Conj. - Manor - scale 100.

1 - N - 29 E 30
2 - N 13 E 60
3 - N 27 W 90
4 - S 26 W 100
5 - S 55 W 117 to Beg.

2795 Fred. Co - Neglect. 10
Henry Keiding Dec - 1 - 1764
" " 1 - 1764
B. C. & G. S. No. 27 folio 291
Beg. at the Beg. tree of Discontent Pat. to Matthew Clark

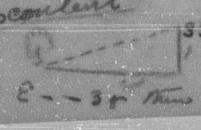

scale 100

2899 Fred. County Neglect 144 a.
Michael Cresap Aug - 16 - 1770
" " Aug. 12 - 1771
B.C. & G.S. No 47, folio 182.
Beg. - tree of Martins Choice -

2892 Fred. Co - Paradise & Good Hope 335 a.
Philip Key April 30 - 1764
Dr. Upton Scott Aug - 5 - 1764
B.C. & G.S. No. 30 folio 121
Philip Key dies Seized of tract called Paradise regained Orig. granted to Philip Key Oct - 19 - 1750 for 530 a. Runs with Elder Surveys & was divided into 3 Parts - the 1st part containing 236 a - 2nd part containing 8 a. he added 91 of Vac - Land - & reduced the whole to one tract called Paradise cont. 335 a - Apr. 13 - 1764 to the 3rd part. 13 a - he added 287 a vacant land - Pat. granted for him for these 2 tracts. They became the property of Edmund Key his son to whom by this last Will Mar - 10 - 1764 Paradise regained as by the said Will Spc. War. granted Philip Key Mar. 17 - 1764 & Resurvey Paradise Regained. that runs with several Elder surveys. Beg. for the 1st part. at the Orig. Beg. tree standing at the head of a hollow 1/2 mi from the Waggon Road between William Coones & Conegocheague & on the N side of said Waggon Road & running thence

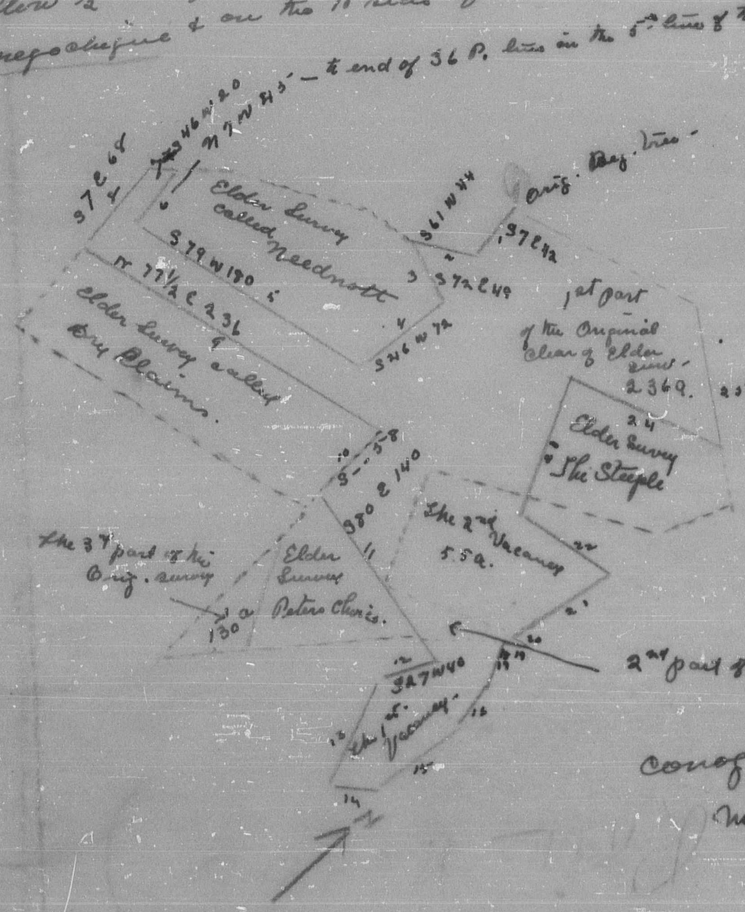

8 - thence leaving the Original

18 - N. 11½ E 18 to the end of 242 P. on the 9th line of the Original thence with the Original

19.
20 -
21 -
22 -
23 -
24 - N 71 E 113 to the end of 40 P. in the last line of the Original thence with the Original.
25 - N. 55 W 100 to the last line to Beg -

Conj - Manor -
No scale given -