266

272 Fred. Co. Allamangle 100 a.
Peter Shears Sept. 26 1750
" " Oct. 9 - 1752
Y & S. No 7 folio - 159.
Peters Shears a (German Protestant)
Aug. 22 - 1750
Reg. tree near Rock about 3 poles from
Antietam Creek on N. side thereof
6 Ret -



266

946 Fred. Co. Contest 60 a.
John Stoners Mar - 11 - 1750
" Stoners Sept. 29 - 1759
B.C. & G.S. No 12 folio 84
Conog Manor -
Reg. Oak about 150 yards
N. W. of Antietam

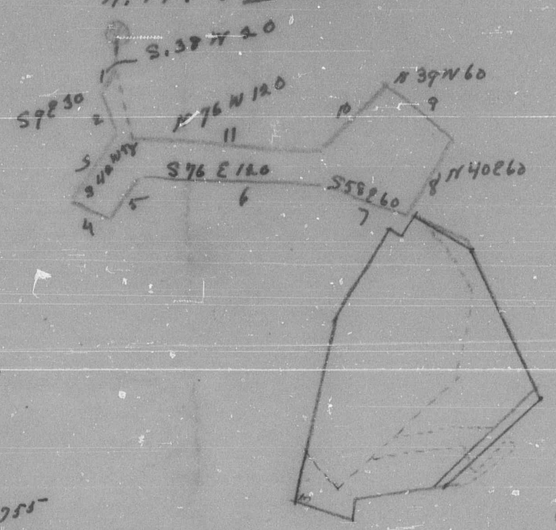

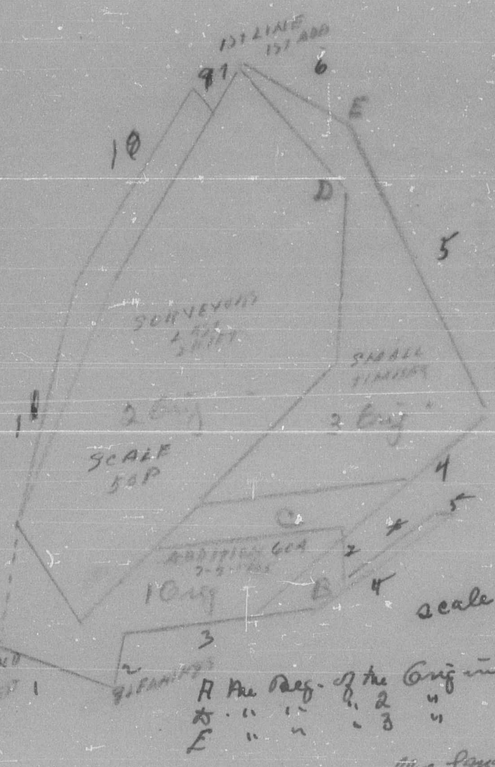

121 Washington Co. Bakers Rest 118 3/4 a.
Morris Baker May 1 - 1793
" " Oct. 23 - 1794
J.C. No I folio - 710.
War. to Baker Zach. Pigh & Res. Addition Orig. July 5 - 1755
granted Cherry 68 a - ~~for 60 a~~ - part of 581½ a -
Surveyors Last Shift. Orig. May 15 - 1765
Part of
& Small Limbs for 293 a -
Reg. at end of 2 line of The Forrest running
thence with 3 line -
1. S 76 E 41 to Gate
2 - N 10 E 18 - to " " Gleaning thence with said line course
3 - N 83 E 42½ - to " " Mebbs Discovery " " "
4 - N 49 E 103 to Black Gate thence with a division line between Morris Bakers & John Renck through the land called Small Limbs -
5 - N 22½ W 109
6 - N 68 W 42
7 - S - 4½ - to a marked Gate at the end of the 1st line of First Addition thence with 2 line of
8 - S 30 W 18 - to the 12 line of Bakers part of surveyors last shift thence with the line -
9 - N 41 W 80
10 - S 30 W 80
11 - S 13 W 79 -
thence to Beg.