4664 Fred. Co - Resurvey on Zealand 383¾ a.
Sur. John Bennod Oct 12 - 1763
" " May 20 - 1767
B.C. & G.S. No. 33 folio 149 -
War. granted John Bennod - May 20 - 1763 stating that
the said John Bennod was seized in fee of & in a tract
called Zealand Orig on June 28, 1754 granted Henry
Wright Crabb for 130 a. Warrant of Resur. granted
him Mar. 16 - 1761 - some compart of the Orig - survey
had been left out - by the aforesaid Res.
Beg. at Oak the Beg - tree of a Tract called Pleasant Level
the being also the Orig. Beg - tree.

1 - N 71½ E 162
8 - S 60 W 82
12 - N 75 E 190
17 - S 43 E 24
22 - S 69 W 28
26 - S 59 W 44
28 - S 21 W 139
30 - S 53 W 84
33 - S 71½ W 38.

Confined as follows.
From the Beg to No 4 by Pleasant Level
" No 5 to No 8 by Int. Olivat -
" No 12 to No 25 by the Tyed bogg
" No 26 to 28 by Florence Foot
" No 29 to 31 Milk Zealand.
" No 32 to 33 by Livedland.

4844 Fred. Co - Truffle 22¾ a.
Jacob Friend May 29 - 1770
" " Aug - 8 - 1771
B.C & G.S. No. 45 folio 13.
includes all the land lying between an Elder Survey & the Potomac River
Beg - at end of 1 P. in the 2d line of Livedale Delight in the possession of the said Jacob Friend

1 - N 42 W 69
2 - N 60 W 50
5 - S 21½ W 10
8 - S 56 E 60
10 - S 44 E 20 Then to Beg -

This tract is confined by Potomac River & an Elder Survey.
11¾ a. are included in this tract - more than was warrant for.

5110 Fred. Co. White Oak Land 47¼ a.
Robert Clarke June 22 - 1776.
" " Jan 21 - 1777
B.C. & G.S. No 51 folio - 448.
Beg - at the end of the 1st line of Truall granted by Pat. to Henry Vulgamott

warrant granted Clarke for 40 a. Feb - 26 - 1776.
Addition & Second

1 - N 27 E 100
2 - N 12 E 71
3 - N 77 W 80
Then to Beg -

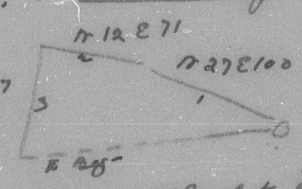

17¼ a. of the first above warr applyed to Long Bottom
22¾ a. Applyed to this Survey -

288 Washington Co - Elysian Fields 23¼ a -
Samuel Douglas May 18 - 1789
" " June 26 - 1790
G.C. No. H folio 61 -
Spec. War. to Res. granted Sam. Douglas to res. the following.
(1) Scotts Grief 51¼ a - 15 P. Orig. May 4 - 1758 granted Wm Douglas 100 A.
11 A. & 25 P. part of Work easy 6/16/1761 granted Henry Fore for 20 A.
143¼ a. part of Colliers Amendment Orig on 10/8/1768 granted Fred. Nicholemus for 448 a. & 46½ a - part of the Res. on Nicholas's Contrivance in 2 parcels Orig. 9/29/1764 granted James Toroney for 690 a.
Beg - Walnut & stones standing in the Division line between Md. & Penn. and about ¼ mi. nearly West from the Beg. tree of Scott's Grief

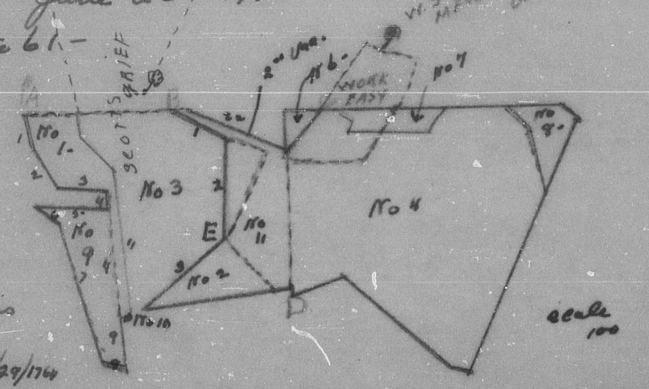

1 - S 13½ E 24 to Post at 3. & E 1 from a stake marked
12 - N 43 W 22½ to Post in div. line between Md. & Penn. standing 38 C 7 from Cat tree -
16 - S 16 E 6¾ to end of 2 line of Bakers Chance then with it reverse
17 - S 23½ W 64¾ then N. 48 P. to the Beg - of said land reversing C. 1.
18 - N 23½ P. to the end of 3 line of said land - Reversing that line -
20 - S 64 E 28¾ to " " 2 " thereof
21 - N 16 W 6¾ " " " 15 " of this Res.
22 - N 67¼ W 54 " " Division line between Md. & Penn. - & to the Beg -

A. The Beg. of 1st to Orig. called the Res. on Nicholas Contrivance also the Beg. of this Res. - 1 - 2 - 3 - 4 dotted lines 5 to 22 - & plain lines 11 - 12 - 13 show that original & the plain black lines numbered with Red show the Res. called Elysian Fields
B. The Beg - & the plain red line 1 - 2 - 3 - 4 - 5 - show Orig. Scotts Grief.
C. " " & the part black & part red dotted lines No 1 shows the Original called part of Work Easy -
Improv - 1200 old rails -

923 Washington Co - Stokey 47¼ a -
Joseph Chapline Oct - 19 - 1785
" " Feb - 22 - 1787
G.C. No. B. folio 613.
Spec Warr. Oct. 3, 1784 to Jos. Chapline -
Beg - at the end of the 40 line of a tract Hilfoot Enlarged



Part of the Vacancy Cultivated on which is 337 Rails.