942 Prince Geo. Co. Good Luck 50 a.
Daniel Dulany Sept 20 - 1742
Jacob Resnick Feb - 28 - 1753
G. S. No. 1 folio 140
Reg - Oak standing on the West side of Antietam within the Pen -

scale 100
Conveyance Manor.



1775 Fred. Co. Hagars Long Hickory 50 a -
Peter Bragg under Feb. 13 - 1760
" " " 13 - 1760
B.C. & G.S. No. 12 folio 426.
Hagars Long Hickory Hagars Delight - & on
Reg - at Oak near W. side of land -

scale 100
Conveyance Manor.

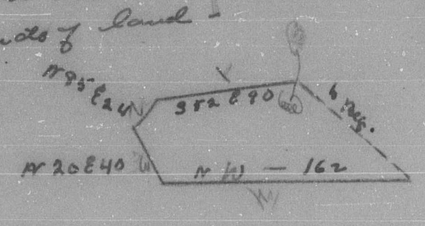

2765 Fred. Co. Narrow Bottom 25 a -
Robert Bennitt Feb - 16 - 1765
" " Sept. 29 - 1765
B.C. & G.S. No. 30 folio - 242 -
Reg - tree on the River side about 2 Miles below the Mouth of Sideling Hill Creek near small Branch -

S 10 E 114

scale 100

N 37 E 50

N 59 W 80

Improvement as follows
five Acres of Cultivated Land
1 Logg Cabin 12 X 10 ft.
1200 fence Rails -

2821 - 50 Fred. Co. No Bottle 20 a -
Patrick Coil Dec. 28 - 1765
Jacob Tresler June 15 - 1795
J.C. No K folio 289 -
Warr. to Dec. 16 - 1769 Assigned to
Patrick Coil.
Reg - Gum tree in the Locks of the Little Mt. & near the head of a spring that empties to Friends Creek -

1 - N 10 W 20
2 - N 81 W 54
3 - S. 35 W 87
Thence to Reg -



100 scale -
Monocacy Manor -

1705 Fred. Co. Grazing Ground - 100 a.
Maj - Joseph Ogle Cert. 15 - 1751
" " Sept. 25 - 1752
4 & 5. No. 7 folio 175.
Reg - Oak on E side of Spring Branch that falls into Friends Creek -

1 - N 30 W 84
2 - W - 66 "
3 - - S 14 W 26
8 - N 54 E 26
9 - N 67 E 24
11 E - 94
12 N 20 E 50
Thence to Reg -



scale 100 -
Conveyance Manor -

2109 Fred. Co Israels Lott 71½ a.
Hance Pallent Sept. 7 - 1765
Hance " " 7 - 1765
B.C. & G.S. No. 30 fo. 145.
Reg. at tree on North side of Licloins Branch a draft of Antietam

1 - S 69 E 10
2 - N 50 E 50
4 - S 14 3/4 W 57
9 - N 3 E 20
10 - N 36 E 20
11 - N 17 E - 44
12 - N 36 E 95
Thence to Reg

scale 100 -
Conveyance

2827 Fred. Co - Ogles Friends Lift 50 a.
James Brooke Jr. April 17 - 1765
" " " 17 - 1765
B.C. & G.S. No. 27 folio 233.
Reg. 2 trees on W.S. Fuklons (Tictoll) Branch on Kilocton Mt. about ½ mile below Benj. Ogles.



1 - N 70 W 49
2 - S 27 W 90
3 - S 70 E 90
4 N 27 E 90
Thence to Reg -

scale 100 -
Conveyance Manor -

764 Washington Co - Resurvey on Capt. John's Bottom 167½ a.
Leakin Dorsey Aug - 13 - 1784
" " April. 27 - 1787
J.C. No B. folio 708 -
War - to Dorsey May 17 - 1784
to Resurvey John's Bottom orig - Oct. 20 - 1740 granted Adam Shorrall for 100 a.

Reg - tree on Stone where the 2 formally did stand & running with the Original.

1 - N 39 W 36
2 - S 65 W 56
3 - S 12 Pen. Run with Potomack River
4 - S 36 W 22
5 - S 18 W 38
8 - S 57 E 86 to end of the 7 course of the Original. Run with the Original
9 - S 57 E 80
10 - S 50 E 40 Run with Potomac River.
11 - S 54 E 125
16 - S 64 W 10 to end of the 10th lines of the Orig. Run with the Original
17 - N 50 W 40
18 - N 56 W 88 Run with st. line to the Reg - tree or stone -



A. the Reg. of the Original Grant for 100 a. contains 103
A - also the Reg - of the Whole -

Imp - 2000 Old fence rails
21 Cherry Trees.
3 Apple Trees.
1 Peach tree
900 fence rails.

scale 100