3363 Fred. Co. Resurvey on Chester 388 a. (280)
Surv. for Robert Downey April 22 - 1752
" " Aug - 10 - 1753
G.S. No 1 folio 80.
Res. on Chester Orig. - 100 a - Nov. 26 - 1751
Beg. at the Original Beg. tree

scale 100 -

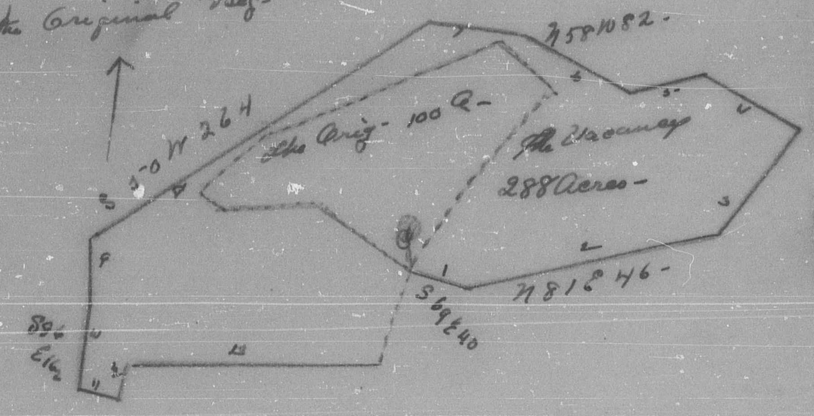

376 Fred. Co. Bakers Chance 31 a -
Nicholas Baker Jan 20 - 1760
" " Jan 20 - 1760
B.C & G.S. No 12 folio 412 -
Beg - Oak on S. side of Seneca & running
1 - S 23 E 2
3 - S 80 E 18
4 - N 59 E 42
7 - N 40 W 20
9 - N 53 E 30
10 - S. 82 W 39
thence to Beg' scale 100

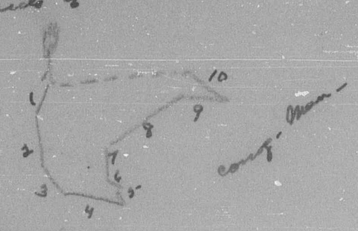

3542 Fred. Co. Res. on Israels Lot 438 a. (280)
Thomas Riley June 9 - 1791
" " Sept 15 - 1792
I C No 9 folio 84 -
Res. granted Nov. 24 - 1790 & Res. a tract called
Israels Lot Orig Sept. 7 - 1765 granted to Anne Pollitt
for 71½ a - with the Original
Beg. at Lynn the Original Beg. & running
4 courses -
1 - S 69 E 10
2 - N 50 E 50 to the 14¾ Deg - W 57 P. thence leaving it -
3 - S 61 E 40
5 - S 45 W 30
21 - S 10 W 14 to end of 3 line of Stoney Land & with it reverse
22 - S 10 W 168 to the Beg. & tract of land called Good will
& with said land reverse 4 courses -
26 - N 25 W 100 to end of 2 line of Stoney Land & with it
reverse.
27 - S 82 E 44 thence leaving it -
28 - S 22 W 34
32 - S 68 W 31¾ to a oak -
39 N 76 W 128 to his standing about 35 yards N. of the
Waggon Road leading by Marks Harmons
to Hagers Town
to the end of 2 line of Millers Range
& with said land reverse
52 - N. - 61 W 57 & with the Orig. Israels Lott
56 - N - 32 E 61 to the end of 8 line of the
& with it 4 courses -
57 - N 3 E 20
58 - N 30 E 20
59 - N 19 E 44
60 - N 30 E 95 - thence to Beg - 438 a -

, old Log Cabin
, 500 old Rails.

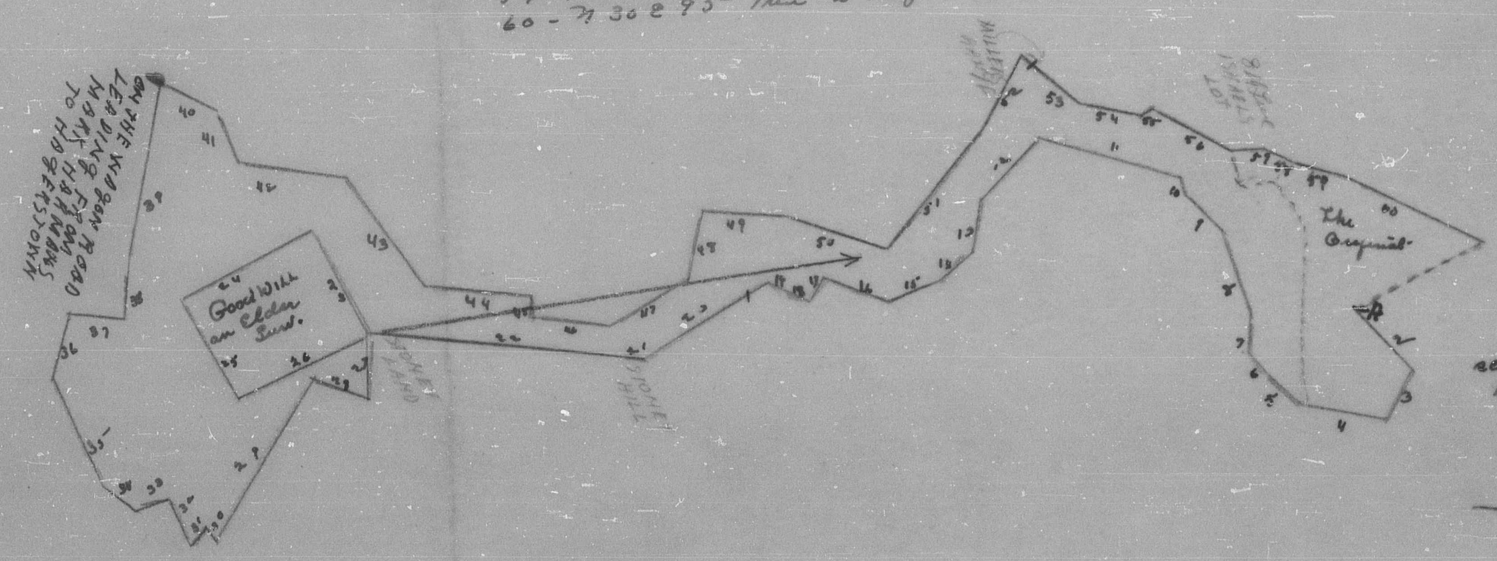

FCENV 397
BABN 38A
9-8-1752
9-8-1752
HENRY FOUNK
Y+S #7-492

S E SIDE OF A HILL
NEAR TUSCAROSA
mon + corrobaque

FCENV 1474
FOUNKS RUN 30A
2-19-1755
2-19-1755
MICHAEL FOUNK
OCY 856--113
E.S small run natural
between said Founks
& the South side
mon + corrobaque