508 Washington Co - Lamberts Meadow 189½ a -
George Lambert Oct 22 - 1796
" " " 15 - 1798
I C No N folio 304 -
War. of Res. June 24 - 1790 granted Geo. Lambert
to rec. the following 470 a. part of Lamberts Park
orig - Feb - 18 - 1742 granted Geo. Lambert - for 200 a -
& Lamberts Delight orig - on April 24 - 1755
granted Geo. Lambert for 15 a -
Beg - Oak the Beg - of Lamberts Park & Lamberts
Delight & running with Lamberts Park

2 - S 30 W 58¼ 4 - S 20 W 3¼
3 - S 20 E 2
5 - S 20 E 2
6 - S 70¼ W 9¾
to a stone No 5 standing at the end of
the 3 line of Lamberts Park
to a stone 6 - at end of 6 a. in the 7 line
of Lamberts Park thence with the line of
said tract the following courses -
(all courses)

7 - N 30 W 27
8 - S 38 W 127
11 - N 58 W 100
12 - N 55 E 248
19 - N 24 E 20

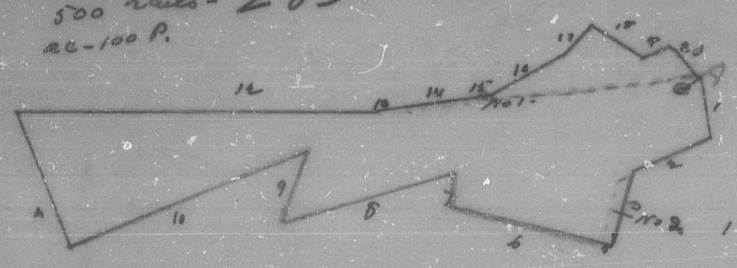

1428 Prince George's C - Maynards Chance 50 a.
Thomas Maynard April 17 - 1748
" " 17 - 1748
B. C & S. S. No 1 folio 173
Beg - Oak the Beg - line of Case
Calvert Manor.



2565 - 23 Fred. C - Maidens Good Luck 50 a -
Martha Williams Oct - 11 - 1762
" " 11 - 1762
B. C. & S. S. No. 21 folio 255.
Beg - Oak at the head of Small stream
descending to Friends Creek -



2602 Frederick C - Millers Range 50 a -
Oliver Miller Nov - 19 - 1764
" " 17 - 1764
B. C. & S. S. No. 27 folio 175
Beg - Oak on the S. E. side of
Jacobs Branch.



1713 Prince Geo - C - Pleasant Levell - 50 a -
John Charlton Nov - 15 - 1744
William Bigerstaff Mar - 16 - 1744
L. S. No. E folio 382 -
Beg - Oak standing on S. side of a branch of Lomas
Creek between the Mt. being a straight of
Min orcoee

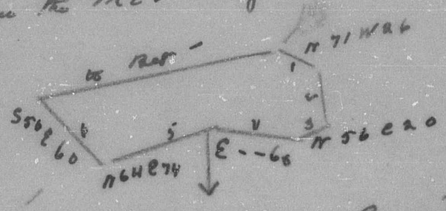

2654 Fred. C - Mon Haller 125 a -
Matthias Zacharias May 20 - 1755 -
" " 30 - 1757
B. C. & S. S. No. 12 folio 107 -
Beg - Oak standing on E side of Stony
Branch & on the West side of Monocacy
& running thence
scale 100 -

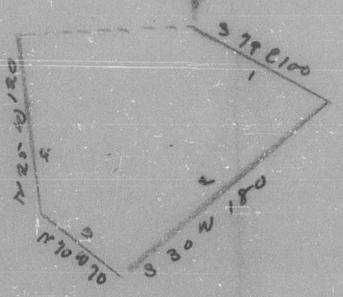

4022 Fred. C - Resurvey on Walnut Bottom 250 a.
Surv - John Philips July 9 - 1751
" " Aug - 10 - 1753
(Res. on Walnut Bottom originally.)
B. C & S. S. No 1 folio 174
Beg - ~~Oak~~ the Orig. Beg - tree & with the G. L. of the original
reverse the courses of the Vac. Beg - at
the end of the 2 line of the
Original
scale 100

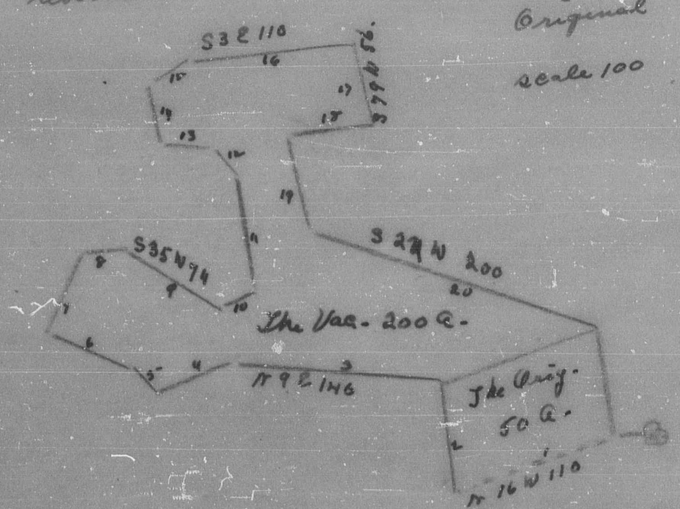

970 Washington C. Treasell's Good Will 247¾ a
Martin Ridenour Aug 1 - 1783
" " Dec - 30 - 1785 -
I C No B. folio 464
Res. Granted to rec. on - part of Whitemans Prospect Orig -
on Feb - 21 - 1766 granted Henry Ridenour for 1076 a -
and crosses Stone in pat. called Groffs Stone Orig - on the 21st
of May 1780 granted Henry Margrave for 20 a.
Beg. at the Original Beg - of part of Whitemans prospect & running with the said
Original N. 5 E 25 to a stone N 77 W 50 to a stone -
13 - N 80 W 56 to a stone at the end of the 4 line of the Orig. tract called Groffs Stone
24 - N 75 E 96 to the Beg. tree of the Cave & thence with said land
25 - N 6 - 6
26 - N 57 W 34
27 - N 36 W 44 to end of 27 P in the 29 line
of Whitemans Prospect
reversing said land
29 - N 88½ E 6 to end of 23 line
of said land Whitemans
Prospect still reversing
said land -
30 - N 88½ E 63
31 - N 14 W 45 to a Beg -

A the Beg. of the Ca
Groffs stone 20 a -
B - the Beg. of part
Whitemans Prospect
the first Orig. con
B. also the Beg - of
out lines of
white -

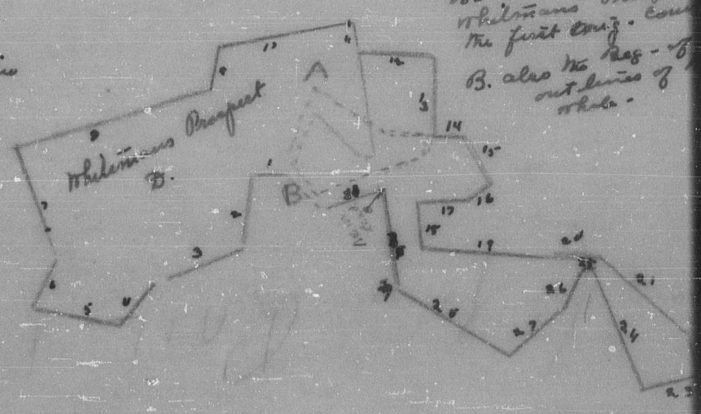

150 Old rails & poles.
1000 " " & " "
1000 " " "
1 Rupp. Cabin 20 X 18 feet covered with puncheons.