307

116 Wash. Co. Ashton Hall 296 1797
John Schnebly June 26 - 1797
" " " 25 - 1811
9 B No B folio 144
4 Res. Ash Swamp Orig. Nov. 17-1753
granted Philip Jacob Miller for 290 a.
11 a of Prickly Ash Bottom Orig -
on Mar 9 - 1773 granted Thomas Keller
for 39 + Kellers Discovery Orig - on
the 2 Feb - 1765 granted Thos. Keller for 119.
Beg. at stone at the Beg. of Ash Swamp
& the Res. on Ash Swamp - & running
with the 1st line of the Res. on Ash Swamp

6 - N 78 E 25 1/2 to stone at end of 15 P. on the
1st line of the Res. on Ash Swamp
Then with it.
7 - N 32 W 31
8 - N 17 E 5 to a stone on the 7 line of Add. to
Teagardens Delight Then with
it reverse.
9 - N 32 W 23 1/2 to stone at end of end of 6 line of
land
10 - N 29 E 60 to end of 5 1/4 on the 1st line of said
land - of Prickly Ash Bottom
Then with it
11 - N. 73 W 7 3/4 to stone
12 - N 1 1/2 E 45 to the 4 line of Prickly Ash Bottom
Then with it Reverse.
13 - S 40 1/2 W 120 to the 9 line of Res. on Ash Swamp
Then with it
14 - N 27 W 9 to O.L. of The Freight Then with it
15 - S 40 1/2 W 4 to 3 line of Ash Swamp.
16 - N 27 W 15 to 10 line of the Res. of Ash Swamp.
20 - N 86 W 100 to stone Sh
21 - S 11 W 20 to 1 line of Toms Chance Then with it
23 - S 31 W 5 Then to Beg -

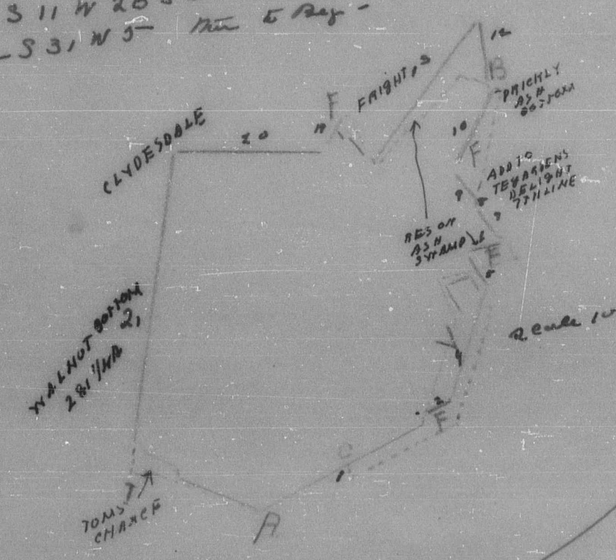

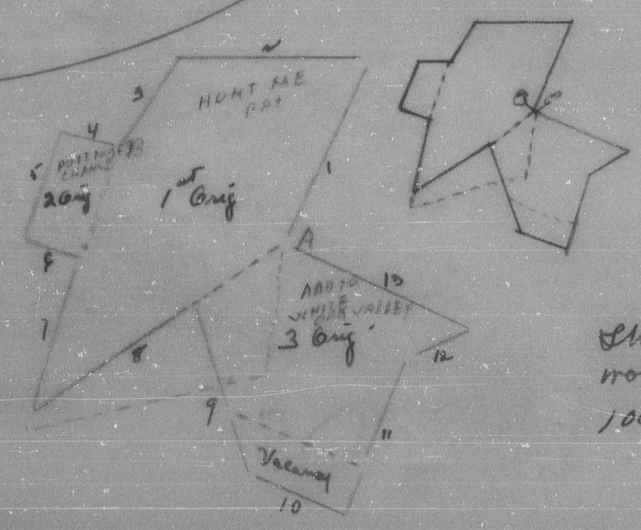

307

117 Wash. Co - Ash Swamp 190 6/8 a.
Geo. Keller Dec. 22 - 1794
" " May 12 - 1796
9 C No N fo 25.
Res. on Ash Swamp and the head of Ash Swamp Orig. Aug. 10 - 1751
granted John Keller for 363 a - part of Kellers Res - " May 24 - 1774
" " Kellers for 309 1/2 a -
Beg - at Beg line of Res. Ash Swamp & the head of Ash Swamp
running with the lines thereof

N 18 E 5 2 to stone on the 3 line of Maridens Health then with it
N 18 W 21 1/4 to stone in division at end of 16 P on said line
S 10 W 13 3/4 to " on 4 line of Res. on Ash Swamp & the head of Ash Swamp
S 27 E 15 1/4 then with said line -
N 63 W 19 to end of 8 1/2 Perches on 2 line of Ash Swamp then with it
Reversed
S 21 W 8 1/2 to stone
S 66 W 120 to stone the Beg. of said land it being the Beg. of said land
also the Beg. of that called Kellers Estate Resurvey
Then with out lines of that land pursuant
S 50 E 30 1/2 at end of 24 line of Kellers Estate Resurvey



115 - Wash. Co - Ashland 71 1/4 a.
Geo - C - Benedict Dec 10 - 1846
" Andrew Boyd Dec. 6 - 1848
G. G. B - No 7 folio 57 -
Wm. & Res. Hunt Me Pat granted Jacob Stoine Sept 12 - 1807
Potters & Pottoffs Chance granted R. G. Boyd - Dec 5 - 1848 48 a.
Addition to White-Oak Valley " " " " Dec. 5 - 1848 22 3/4 a.
Beg. Oak - in the N - Mountain the beg - line of the aforesaid
Hunt Me Out and running with said land 3 lines

W 23 E 60
W - - 63
S 32 W 33
W 72 W 20 to end of 3 line of Pottoffs Chance & reversing
two lines
S 72 E 20 to end of 40 P. on the 4 line of Hunt Me Out &
with it.
S 18 W 56 to 8 line of Bealls Delalay granted Elisha Beall
April 18 - 1787
N. 55 E 66 to end of 7 line thereof still Reversing 2 lines
S 66 E 36 to end of 20 P on 6 line thereof -
N 20 E 57 to end of 3 line of White-Oak Valley then with said
Reverse 1 line
N 65 E 24 to end of 2 line then to place of Beg -

This is Stony Mountain land part in Cultivation & part woods
worth 45 cents per Acre -
1000 old rails 1.00

scale 50