110 Wash. Co. Anthonys Mistake 36 a -
H. Bridendalph Oct 19 - 1852
" " Dec - 12 - 1866

No - rec. of Art -
Spec. of Escheat & Res. into Harrison
Bridendalph - land called Mouses
Dwelling orig - on March 15 - 1795
granted Jacob Mouse for 22½ a -
and a tract called Add. to Mouses Dwelling
Orig on Mar - 25 - 1795 - granted Wm C.
Miller for 12 a -
Beg - at Oak. the Orig. Beg. of Mouses Dwelling
& running with Mouses Dwelling 2 courses -
1 - S 5 3 E 63
2 - N 5 7 E 40 - to a stake the Beg. of Add. to Mouses Dwelling
then with said land -
S 78 E 67 - to end of 6 line of Robble Run then still
with Add. to M. Dwelling
N. 13 E 18 to stone
N 54 W 56 3 line of M. Dwelling -
N 78¼ W 56 to end of
S 57 W 63 to the Beg -



111 Wash. Co - Anthonys Patch 15¼ a -
A. Bridendalph Aug - 28 - 1846
a - " Oct - 3 - 186

No record of Art.
Spec. War. for 10 a. of vac. land. being an
Island in the Potomac River -
lying opposite & on the S. side of
a tract called Rock Hand Amended
Beg. a line at N. W. point of island in
P. River at mouth of Rattling Creek
1 - S 8½ W 6
4 - S 32¾ E 67'
9 - S 55 E 26¾
13 - N 82 W 7½
14 - N 37½ W 8¼
18 - N 31½ W 61½
21 - N 22½ W 26 then to Beg -

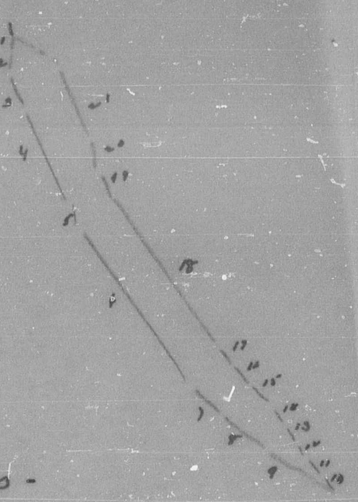

112 Wash. Co - Antietam Hills 159 a -
Dr. John J. Hays June 7 - 1820
" " " June 9 - 1821
J B. No. B. folio 600
Res. on part of Little J Knight - it - Orig. granted to
Samuel Beall Jr. Sept. 28 - 1764 for 635 a -
Beg - at stone at end of 63 line of the Res. of Add. to Piles
Delight granted Col - Edw. Sprigg - Jan 13 - 1750 & running
with 64 line Merry -

8 - E 118 P.
9 - S 50 E 29 to Leagues old wagon Road - then along by & with
said road the
12. N 10 E 40 to oak in the 58 line of aforesaid land the Res. of the Add. to
Piles Delight
13 - N 74 W 63 to end of said line still running with said land



114 Wash. Co. Ashbey's Cove 250 a.
Samuel Chase April 23 - 1774
Thomas Hall May 14 - 1787
J C No 2 folio 85.
Beg. tree about 3 P. from the Line of
Conway Glade Creek
N - - 286



N 76 W 120 Ashbeys Cove
250 a.

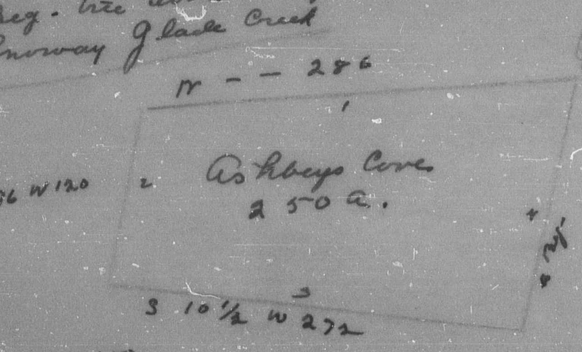

scale 100

1 Logg Cabin -
2 " Slabes covered with
Bark -

Mono corp Manor -

120 Wash. Co - Bad Luck 61 a -
Balser Shelhorn May 6 - 1788
Balser Shelhorn May 9 - 1792
J C No 4. folio 665 -

Beg - Oak on N. side of Martins Mill run - North side of spring Branch
W. being the Beg. line of Hard Bargain
1 - N 36 E 30
6 - S 40 W 72
8 - S 52 W 146
10 - N 23 E 50 to end of 14 line of Hard Bargain.
11 - N 74 W 2 to the Beg -

500 old vents -
1 Cabin -
scale 100 -