102 Wash. Co. All that's left. 4½ a.
Jacob Rasor Aug. 2 - 1775
" " May 29 - 1799
J C No C folio 666
Beg. at end of 8 P. in the 24 line of the Orig. Res. on Hagers Fancy

1 - S - - 70
2 - S 18 W 68
3 - N 76½ W 49
4 - N 19 E 90
5. North - 44
to Beg.

B Conformed by the Original Res. 1. on Hagers Fancy

2+3 by the last Res. on Hagers Fancy
4 + 5. the G. L. by Hagers Fancy.

scale 50.

Monocacy Manor -

103 Wash. Co. All together 93¾ a.
Lodowick Hiett Aug. 25 - 1784
" Hiett June 22 - 1785
J C No B folio 310
J C No Q " 488.
War. to Res. granted L. Hiett Oct. 8 - 1783 50 a.
{ Million Quarry Orig. Apr. 27 - 1774 36 a.
{ & Stones & Limber " Apr. 20 - 1774
granted Jacob Miller
Beg. at end of 5 Oak at end of 6th line of Stoney run
A. The Beg. of 1st Orig. granted for 50 a -
A. " " of 2nd " " " 36 a.
The Quarry added 12½ a -
A. The Beg. of the whole -

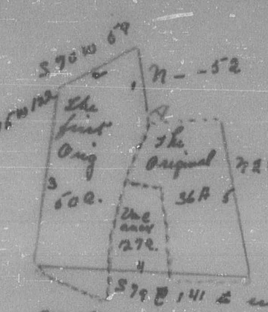

scale 10°

on the S line of one of the Orig. called Limber - then with the Orig.

104 Wash. Co. All we can get 195 a.
James McClain May 6 - 1784
" " Nov. 15 - 1796
J C No N folio 19 -
War. to Res. granted McClain May 31 - 1783
to Res. 125 a - of the Addition to Jacks Bottom
Orig. granted David Ross Sept. 29 - 1761 for 395 a -
Beg. at the Orig. Beg. it being the end of 80 P. on the 13th line of Add. to Jacks Bottom & running with said land Reverse

1 S 15 W 83
2 S 40 W 17 - to Headmans Lick STOODMANS LOCK then with said land
3 N 46 E 40
4 N - - 60 - then leaving said land
5 N 36 E 126 - to 10 line of Linton then with said line
6 N 38 W 6 - reverse
7 N 63 W 112 - to Res. on David Jones 5 acres part
8 N 60 W 57 - of the Mountain of Wales then Reversing said Reserve

9 S 30 W 8
10 S 60 E 42
11 S 56½ W 29
12 N 77 W 6
13 W - - 35 - to the 7 line of the Orig. & then with it
14 N 14½ E 29
15 N 61 W 32 - then with said Res. on part of the Mt. of Wales.
16 N 61 W 15
17 N 79 W 43
18 S 11½ W 75
19 S 23 E 51
20 S 12 E 8 then to Beg -

At the Beg. of the Orig. 125 a - containing 134 a.

Old Log stable
1200 the fence rails of posts.

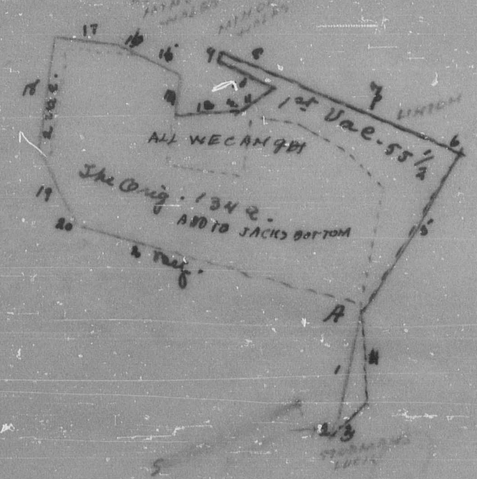

scale 100

105 Wash. Co. Amen 19¼ a -
Isaac Bachtal May 4 - 1796
" " Aug. 8 - 1798
J C No N folio 299 -
1 - N 10½ E 127 - 2 - N 52 W 24 - 3 E - - 71 -
scale 100

106 Wash. Co. Andersons Delight 64¼ a.
William Anderson Aug. 22 - 1794
" " Feb. 17 - 1856
J C No W folio 727.

1 - S 15 E 2
2 - S 25¼ E 70
3 - S 20 W 100
4 - N 70 W 60
5 - N 10 E 123
then to Beg -

Beg. at the end of 1 line of Fountain Head sur. for Henry Davis



scale 100 -

107 Wash. Co. Any Kind 11½ a -
Fred. Belt Sept. 20 - 1783
" " June 29 - 1787
J C No "O folio 374 -
War. granted Frederick Beall's April 17 1783 - for 39 -
Beg. at end of 2 to line of All that's Left & running with the 2 7 line.
W 35 P. then W 20 P to the G. L. of Great Rock & running with said line reverse
N 18½ W 17 to the estate line running Pennsville
E 61 P. then at line to Beg -

108 Wash. Co. Any Thing 8¾ a.
Joseph Simmerman July 4 - 1769
" " June 12 - 1784
J C No B folio 57.
War. granted Joshua Hobbs for 4½ a. Mar. 16 - 1769 and assigned to William Dickins Jr. & from him ano. to Joseph Simmerman for 5½ a Jan. 5 - 1769 and one state warrant granted Milton Dickins
Beg. at end of 3 line of Long Looked for and running
1 - N 49½ W 75. 2 - N 70 E 28 3 - S 64 E 26

109 Wash. Co. Any Thing 462 a -
Thomas Johns April 15 - 1744
Archibald Orme June 13 - 1785
J C No D folio 323.
Beg. at tree on S. side of a hill near a Spring said hill divides the waters of Bear Creek and Bear Camp Run and about a mile South of Rev. Aaron Parkers, at the Bear Camp on Braddocks Road.

1 - S 69 W 146
2 - S 50 W 262
3 - S 40 E 222
4 - N 45 E 300
5 - N 16 E 50

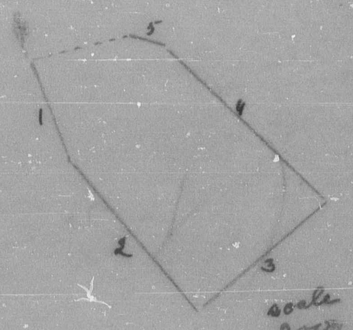

scale 200