270 Wash. C. Dividing Ridge - 20½ a. (322)
Edw. Ward - May 23 - 1788
Edw. " Sept 13 - 1811
D B No. B folio 172
Beg. tree standing near the head of a Spring one of the heads of Drunkards Branch
1 - S 20 W 6
2 - S 68 E 56
3 - S 8 E 16
4 - S 28 W 40
5 - S 52 E 32
6 - N 20 E 90
7 - N 54 W 36
8 S 26 W 20
Thence to Beg -

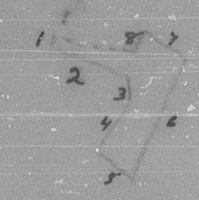

no acc. given.

271 Wash. Co. Dock Yard (The) ½ A. (322)
John Donovan Nov 5 - 1793
" " May 31 - 1796
J C No 9 folio 33.
1 - S 16 E 18
2 - N 74 W 10
to the Beg -

272 Wash. C. - Doubtful 5¾ a.
Samuel Zeller Mar 2 - 1839
" " " 4 - 1843
G. E. B. No 4 folio - 517 -
Beg. at end of 1st line of Truckettes Res. running thence with the lines of said land.
1 - N 81 E 62
2 - N 26 E 35
3 - N 4 W 14½ to end of 14½ P. on 26 line of Edd. & Hanna's Delight thence with their lines thence
4 - S 26 W 34
5 - S 81 W 61

The writing calls for line 3 - N 4 W 4

scale 50 -



276 Wash. C. - Drunkards Harbour 6½ A.
Michael Damer Oct 1st 1787
" " Feb - 4 - 1793
J C No I folio 286
Beg. alone at end of 2 line of Well Done
1 - S 50 W 26
2 - S 78 W 48
3 - S 48 E 22
4 - N 87 E 55
Thence to Beg -



scale 60

275 Wash. C. - Drunkards Meadow 33 A.
John Horsey the June 3 - 1797
" " Sept - 9 - 1806
J C No R folio 379 -
Beg. oak standing near end of 12 P. on the 22 line of ~~Bruno~~ ~~Bangers~~ Sawyers Palace
1 - S 38 E 4
2 - S 55 E 44
3 - S 44 W 150
4 - N 49 W 24

scale 100 -

286 Wash. C. Barkants Industry 356 ¼ A.
Philip Barkant April 12 - 1784
" " May 17 - 1786
J C No B folio 484
Res. the following - 12/13/1737 to John Rutter
1 - 100 A. Rutters Delight Orig. 9/8/1758 " "
2 - 178 a. - Gaming Alley Orig. 10/22/1744 to Geo. Bond
3 - 13 A. Part of Saw Pit Orig.
for 190 A.
4 - 22½ A. part of the Res. on Stulls Forest Orig. 2/8/1764 granted John Stull for
5 - 19 91 A. — Georges Defence Orig. on 2/19/1760 granted Geo. Bond for 22 A.
and 11½ A part of John's Neglect. Orig. on 11/19/1773 " Jacob Sharron for 22¾ A
to Res. the aforesaid lands — etc.
Beg. at stone at the end of 200 perches on the G. L. of Gaming Alley where the G. L. of Saw Pit intersects the said line & running
1 - N 18½ E 60
3 - N 6 - 78
9 - S 41 W 64 to the Beg. tree of Rutters Delight & Truckettes Misfortune
10 - S 78 W 15
18 - N 73½ E
23 - E - 46
26 - S 16 W 80
30 - S 20½ W 35 - to the Beg -

Imp. on Vacancy 840 Rails & posts
112 young apple trees
1 Old Barn - part of an old Garden



scale 100 -

289 Wash. C. - Emmetts Home 176 ¾ a -
Benjamin Emmett June 10 - 1822
" " Dec - 23 - 1823
J B & G. E. B No H. folio - 118 -

Res. on Cheneys Chance
Orig - Dec. 23 - 1762
granted Ezekiel Cheney for
Part of the Res. on Cadiz Orig
Aug 25 - 1766 - Ezekiel Cheney
for 169 ¾
Dec. 6 - 1764 John Stull 18
for 68 A.

286 Wash. Co - Elizabeth 43¼ a -
Josiah Harrison Aug - 8 - 1786
" " Jan 9 - 1772
J C No B folio 425 -
Beg. at 3 trees standing on one of the Main Heads of Frankey's Spring Branch -
1 - N 57 E 140
2 - N 30 W 40
3 - S 57 W 150
4 - S 25 E 62
Thence to Beg -

Confirmed as follows -
1 - With the Res. on Locust Bottom
2 & 3 " " Cow Pasture
4 The G. L with the Res. of Locust Bottom -
scale - 100 -
Manor of Moscow -
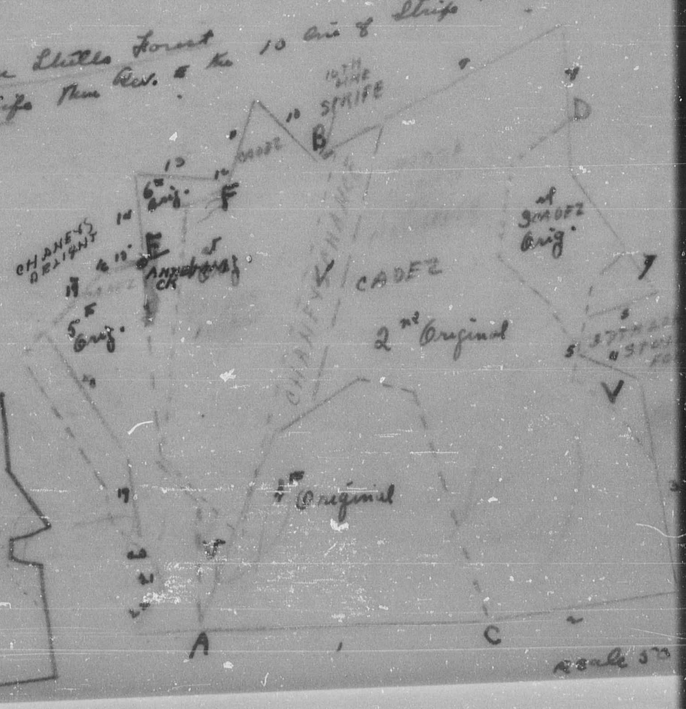
Part of the Res. on Stulls Forest Orig. on Feb. 26 1750 Thomas Mackleford for 483 A.
" " Ridges Orig. Apr. 26 1750 Ezekiel Cheney - for 8½ a -
" " Cadiz Orig. on Nov 10 - 1759 Thomas Mackleford
" Fish Pot Hill " Dec. 31 - 1784
Beg. tree of Mackleforts Ridge &
1 S 83½ E 94½
4 - N 57 W 19½ at end of 37 line of Res. on Stulls Forest
9 - S 68 W 98 E from the end of 5 line of Strife thence the Res. & the 10 line of Strife thence with said line
11 - S 24 W 27 to end of said line of Cadiz
thence with the 22 line of said land -
14 - S 3 W 28½ & Antietam Creek -
15 - S 77½ W 11
16 - W - 3½ to 62 line of Cadiz
17 - S 50 W 26 to 3 line Cheney's Delight