4 Washington Co. Accident 682 a.
Sur. Brooke Beall Apr. 14 - 1774
Pat. William Deakins Jr. Feb. 5 - 1786
JC No B folio 451
granted for four hundred 80 a - 3/26/1774
Beg. in the Center between 2 Oak trees standing on N. side of S. Fork of Bear Creek in or near a Glade about 100 yds from said run about 2 mi. above a Lick "Cole Mine Lick" about 4 mi. above the Mouth of Broad Creek & about 1 mi. E. of a Ridge of the Negroe Mountain



Mercury Manor -
no ac. given.

22 Wash. Co. Add. to Cumberland 199½ a.
Anthony Bell - Sept 19, 1793
" " April 19 - 1794
JC No 9 folio 71
Beg. for the Res. by Warrant - at the Oak at the Beg. of the land called Hunt the Lumber & running thence with the 1st line of
1 N 4° W 80
2 N 2 W 70 to end of the 30 line of All that's left - & with the 31 end of the
3 N 63½ W 32 to 2 line of Great Rock & with it same
4 N 4 E 36 2 an Run
5 N 44 E 168 to end of 29 line - of All that's left.
S 13 E 82 to end of 11 line of Deed from Beale & Reese to Anthony Bell for part of All that's left & running with and
S 80½ W 38 to 10 line of All that's left
S 6 E 10 to end of the 4 line of All that's left
N 28 W 28 to end of 6 line of Hunt for Timber thence at line to Beg.
1300 Fence Rails
1 old Fence -



scale 100'

18 Wash. Co. Addition to Chews Farm 198½ a.
Peregrine Fitzhew Jan - 16 - 1795
" " May 19 - 1801
JC No N folio 606
War. granted Philip Key Feb. 12 - 1794 & rec. 227½ a. of Saml & Eliz. Beall, Henrietta Galloway made June 15 - 1786 for Saml. Chew, Bennet Chew, Elizabeth Fitzhew & Ann Chew called Chews Farm.
ass. to P. Fitzhew
Beg. for the first parcel at the end of 317 Res. on the 4 line of Res. on Chews farm and running down the Potomack River
1 - S 39 W 57
2 - S 57 W 82 to end of 17 line of Chew -
4 - S 54 W 48 the 16 line of Res. on Chews Neck thence with it reversed -
9 - S 2½ E 196 to 5 line of snowdens Friends Lot thence with it
10 - S 80 E 44 to end of
11 - S 2 2½ W 47 to end of 2 line of River Potomack Troublesome
12 - N 83 E 40 to E. L. of
17 - E - 18 to the Beg. - thence running & with
18 - S 6 W 58 the River
19 - S 64 E 30 to end of the 4 line of Friends Lot thence with it reversed
21 - N 5½ E 56 to 7 line of Res. on Chews Farm thence with it reversed
22 - W - - to end of 6 line
23 - N 70 W 86 thence to Beg.
24 - N - 40 W 40

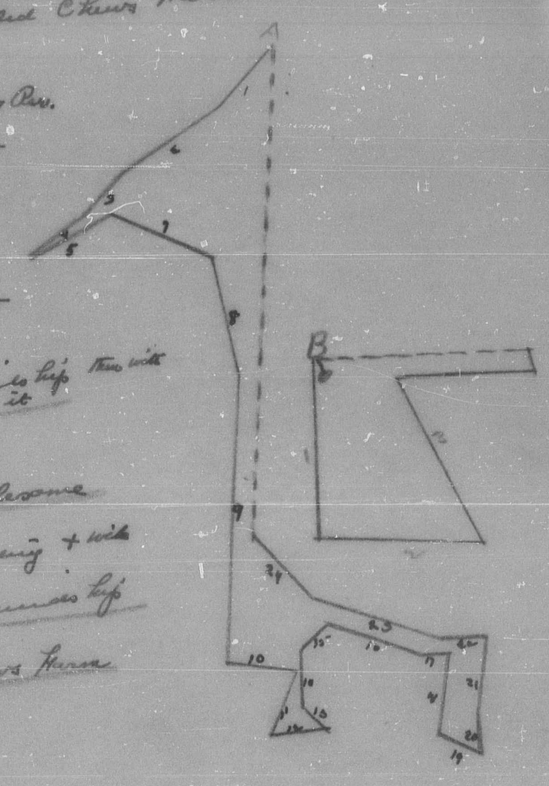

Beg. for the second Parcel at the end of the 9 line of Friends Lot Res. for Col. Francis Deakins on June 10 - 1797 & running with land Reversed -
1 - S — — 120 to the Potomac River - thence running down & bounding on said River
2 - S 85½ E 112 to the Beg. line of Springs Delight thence with the G. line of Res. on part of Springs Delight Reversed
3 - N 25½ W 128 to end of the last line of said Res. thence
4 - E — 90
5 - N 13 W 15 to the 7 line of the Res. on Chews Farm & thence at line to Beg.

A - The Beg. of 1st Parcel 127⅜ a.
B " " 2 " " 71¾ a.
198½ a.

scale 100.

2 logg Cabbins
3600 fence rails

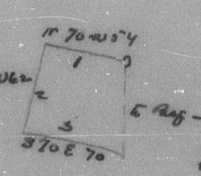

scale 100.

41 - Wash. Co. Add. to Knots 24 a.
Ignatius Knot June 15 - 1791
John Garlock April 10 - 1799
JC No G folio 658.
Beg. tree at head of Spring and on line of Knots Chance

75 Wash. Co. Add. to Spear 13 a.
John Hoover Apr. 14 - 1794 JC No O folio 373
" " May 9 - 1797
Granted Wm Lee for 95 a. and part & line by ass. from David Lemon called Fathers Good Will as by certificate of Res. called Jacobs Dwelling Apr. 2 - 1791
13 a. ass. to John Hoover.
Beg. at end of 14 line of Third Res. on Sarah's Delight. being also the end of 21 line & running with the 22 line thereof.
S 35 P.
S 12 E 40 to the 7 line of Bald Pile - & end of said line
S 35 W 17 to 14 line of the 3 res. on Sarahs Delight
N 55 E 30 to end of & still with said land.
N — — 17
N 42 W 72 to 6 line of Spear
N 65½ W 4 to end of 8 line of said land. & reverse
S 35 W 22 to 20 line of 3 res. on Sarahs Delight
N 50 W 29 to end of said line. thence by st. line to Beg.
S 26 W 16



scale 100