58 Wash. Co. Add. to one Husband 30½ a.
Richard Henderson " Co. Apr. 12 - 1796
" " " " June 15 - 1797
J.C. No O folio 356.
20 a. lying in said Co. & adj. & between the River Potomac a tract called One Husband Surv. for Saml. Beall Jr. a tract called Anti Eaton Bottom & the res. on part of Anti Eaton Bottom Reg. at Elm the Orig. Reg. of Anti Eaton Bottom and Stumps standing N 55° E 20 from a stone planted in presence of Thomas Shepherd Jacob Myers, Peter Myers & Jonas Hogmire
tree marked RE 1790 in a large bottom & ½ mi. below the mouth of Anti Eaton Creek - and running from said Reg. the 2 first lines of Eaton Bottom
1 - N 28 W 90
2 - N 13 W 40 to the Reg. of One Husband surv. for Saml. Beall Jr. July 16 - 1765 -
then running the Q.L. of 1 Husband
3 - N. 21 W 109 to end of last line of one Husband.
then bounding on said land
Reverse 6 courses -
10 - S 35 W 18 to the Potomac River then bounding reverse & with said river 8 courses
17 S 13 E 33 then by a line to Reg. -

338
Scale 100 -
100 Old Rails.



43 Wash. Co. Add. to Lawrence & assignment - 10 3/2 a.
Richard Barnes Apr. 3 - 1794
" " Dec. 5 - 1796
J.C. No K. folio 363
War. for 10 3/2 a. due him for deficiency in the Orig. of his
Res. called Mont Calier
Reg. at end of 10 line of Shelby's Misfortune
1 - N. 20 W 94
3 - S 71 E 60 to the 20 line of Lawrence & assignment then Reverse that line -
4 - S 23 W 30 to end of 19 line thereof & then to Reg. -

scale 100 -

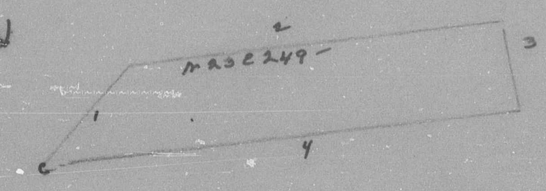

223 Wash. Co. Contention 81 a.
Geo. Belt Rover May 9 - 1804
" " Oct. 11 - 1805
J.C. No Q folio 66
Reg at end of 2 line of Long Meadow Enlarged granted land
Brilany ? & running with said line
Reversed - 37 ½ P. to No - 45.
1 - S 64 E 162 line of Long Meadow Enlarged granted Col. Henry Bogueat & with said line.
2 - S 64 E 7 to the 4 line. Continuation of Friendship and with said line reversed
3 - N 4 - 8 to the end of 3 line of said land & reversing said land
4 - S 59½ E 147
5 - S 70 W 4½ to the end of N. 56 P. line of the Reversey on Daw sons strip
6 - N 72 W 170
7 - W ~~330~~ - 330 then at line to Reg. -

2000 fence rails.
scale 50



121 Wash. Co. Bakers Rest 118 3/4 a.
Morris Baker - May 1 - 1790
" " Oct. 23 - 1794
J.C. No J folio 710
Reg. at the end of 2 line of Harvest & running with 3 line thereof
S - 70 E 41
N - 16 E 18 to the Gleaning then with said land reverse
N - 88 E 42 to Webb's Discovery " " "
N - 49 E 103 to Oak then with a division line between Morris Baker & John Pennel
through the land called Small Timber N. 22½ W 109 to stone R B -
N. 58 W 44
S - 5½ P. to Oak at end of 1 line of First Addition then with 2 line of Baker's Rest
33½ W 18 to end of 12 line of Baker's Rest of surveyors last st. line
then by & with line
N 41 W 10
S 30 W 70
S 13 W 79 at line to Reg. -



R. the Reg. of 1st Orig. & running to Orig. shown by plain B. line.
B. Final land.
C. Vacancy added.
D. the Reg. of 2 Orig.
E. the Reg. of 3rd Orig. -

2 Orig
3 Orig.
1 Orig.

180 Wash. Co. Burns Justice 24 a.
Jonathan Kershner Aug. 3 - 1793
John Hoover Oct. 15 - 1799 -
J.C. No. O. folio 655.
Reg. at Oak - about 1½ P. from the State line it being the Reg. of Shockeys Mistake.
1 - S - 19 W 47 to end of the 4 line of said tract
2 - S - 20 W 34 to " " " Eleventh line of the
3 - N - 29 W 74 Res. on Sarah Baby's.
4 - N 88¾ W 120 then reverse the line of said land
5 - N 78 E 36
6 - S 86 E 20
7 - N - - 3
8 - E - - 128

1 Old Cabin
500 Rails -



scale 100

scale 50