297 Wash. Co. Fair & Easy 121½ a.
Peter Swoap June 13 - 1794
" " May 15 - 1801
J.C. No. N. folio 609
Reg. at tree about 3 P. North of a Spring in the N. Mountain

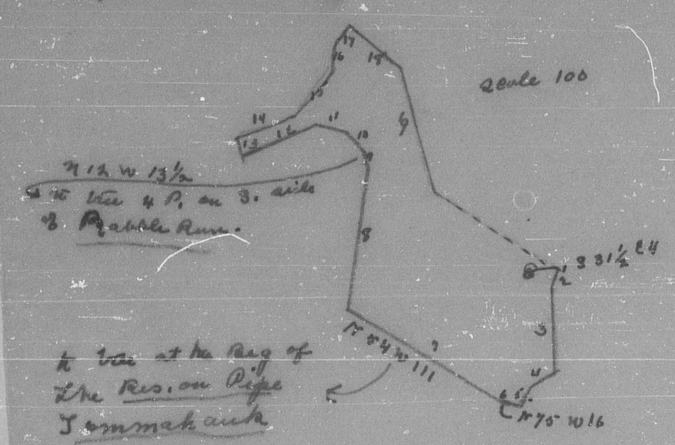

299 Wash. Co. Fair Play 121¾ a.
Jonathan N. Hinckle Oct. 30 - 1811
" " " Feb. 18 - 1826
J.C. & S.B. No 4. folio 118.

339

298 Wash. Co. Fair Hill - 194 a.
Thomas Beall May 25 - 1774
Paul Hayes Feb. 8 - 1786
J.C. No B. folio 450.
Reg. at end of 57 P. on the Drain
N 37 degrees E. from the Reg. tree of Good Will: granted Joseph Thomlinson 100 a. on Little Meadows Monocacy Manor. ac. 100.



300 Wash. Co. Fair Play 105
Samuel Gardenour Mar. 8 - 1841
" " Mar. 10 - 1843
J.F.B. No 6 folio 238.
Reg. at end of 76 P. on the S line of Maple Level it being also the end of S line of Smiling Content



Res. tract called Stone Cab. Orig. Jan. 27 1810 cont. for 170¾ a.
Beg. of the Remaining quantity at Oak on N. side of a branch - Leans Run that falls through the Stone Cabbin Gap in the N. Mountain it being the Beg. of Sawyers Palace & also the end of the Hd. line of the Orig. and running with the lines of the Orig.

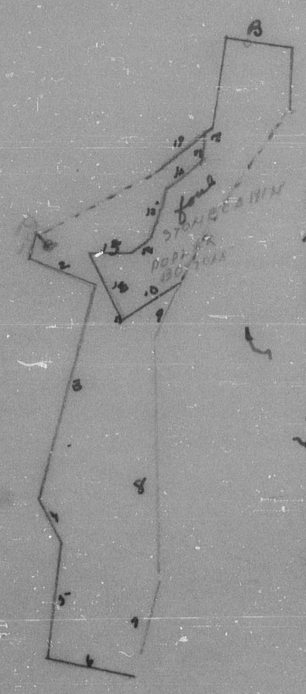

1 S - 20 W 16
2 N. 30 E 43 to the 9 line of Poplar Bottom & reversing that line -
3 S. 61 W 47 to end of 8 line of said land & reversing that land
4 N. 4 W 6 to " " 9 " of the Stone Cabin - surveyed for John Blair - 1/13/1796 wd running that land.
12 - N. 24¾ W 46 to the Beg. of said land - it being a tomahawked Poplar still with said land -
13 - E 35 P. to the 6 line of Poplar Bottom & with said land Reversed
14 - N 59 E 8 to end of 5 line of said land still reversing said land.
15 - N 49 E 28 to a line of the Stone Cabbin & with that line
16 - N 34½ E 11 to the end thereof
17 - N 37 E 14 to the 3 line of the Orig - called Stone Cabbin & with that line
18 - N 37 E 14 to a Marked Oak at the end of said line. then to Beg.
19 - S 56 W 32
The Beg. of the Orig tract -

Far Enough 285¼ a.
3

302 Wash. Co. Far Enough 285¼ a.
Greenberry Hobbs May 9 - 1783
" " Oct. 27 - 1784
J.C. No. B. folio 301
Beg. at 2 Oak trees standing on W side of a hill 3/4 of a mi. from Old Town Hill and running -
1 - S 55 W 320
2 - S 35 E 100
3 - N 55 E 456½
4 - N 35 W 100
then to Beg.

Scale 100 -

301 Wash. Co. False Alarm - 512 a.
Thomas Beall May 22 - 1774
William Deakins Feb. 15 - 1786
J.C. No. B. folio 452. F.D.
Beg. at a tree standing on W side of a hill on E side of a glade on E side of Murley's Run and a branch of
about N. 47. W 850 or 860 Perches - from the mouth of said Creek